FLOOD INSURANCE STUDY

BRAZORIA COUNTY
TEXAS
AND INCORPORATED AREAS

VOLUME 2 OF 4

COMMUNITY NAME	COMMUNITY NUMBER
ALVIN, CITY OF	485451
ANGLETON, CITY OF	480064
BAILEY'S PRAIRIE, VILLAGE OF	480065
BONNEY, VILLAGE OF	481300
BRAZORIA, CITY OF	480066
BRAZORIA COUNTY, UNINCORPORATED AREAS	485458
BROOKSIDE VILLAGE, CITY OF	480067
CLUTE, CITY OF	480068
DANBURY, CITY OF	480069
FREEPORT, CITY OF	485467
HILLCREST VILLAGE, CITY OF	485478
HOLIDAY LAKES, TOWN OF	485517
IOWA COLONY, CITY OF	481071
JONES CREEK, VILLAGE OF	480072
LAKE JACKSON, CITY OF	485484
LIVERPOOL, CITY OF	480075
MANVEL, CITY OF	480076
OYSTER CREEK, CITY OF	481255
PEARLAND, CITY OF	480077
QUINTANA, TOWN OF	481301
RICHWOOD, CITY OF	485502
SANDY POINT, CITY OF	480071
SURFSIDE BEACH, CITY OF	481266
SWEENY, CITY OF	485512
WEST COLUMBIA, CITY OF	480081

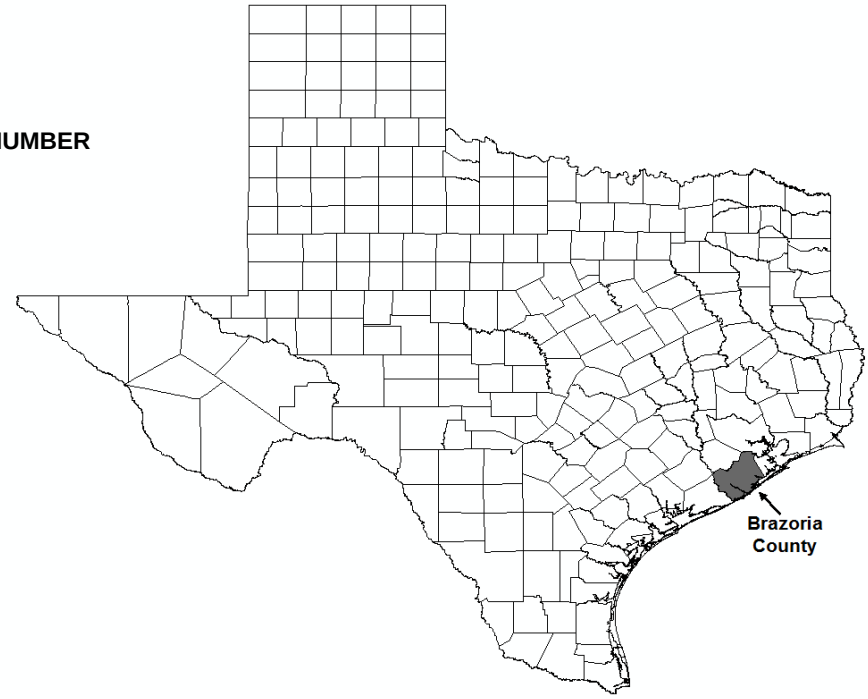

REVISED PRELIMINARY JUNE 29, 2018

Revised: XXXX YY, 20XX

Federal Emergency Management Agency

Flood Insurance Study Number

48039CV002A

NOTICE TO
FLOOD INSURANCE STUDY USERS

Communities participating in the National Flood Insurance Program have established repositories of flood hazard data for floodplain management and flood insurance purposes. This Flood Insurance Study may not contain all data available within the repository. It is advisable to contact the community repository for any additional data.

This preliminary revised Flood Insurance Study contains profiles presented at a reduced scale to minimize reproduction costs. All profiles will be included and printed at full scale in the final published report.

Part or all of this Flood Insurance Study may be revised and republished at any time. In addition, part of this Flood Insurance Study may be revised by the Letter of Map Revision process, which does not involve republication or redistribution of the Flood Insurance Study. It is, therefore, the responsibility of the user to consult with community officials and to check the community repository to obtain the most current Flood Insurance Study components.

ATTENTION: On FIRM panels 0430, 0435, 0440, 0445, 0465, 0605, and 0610 the Angleton Levee; and on FIRM panels 0615, 0620, 0640, 0645, 0785, 0795, 0805, 0810, and 0815 the Freeport Hurricane Flood Protection Levee System; have not been demonstrated by the communities or levee owners to meet the requirements of Section 65.10 of the NFIP regulations in 44 CFR as it relates to the levee's capacity to provide 1-percent-annual-chance flood protection. The subject areas are identified on FIRM panels (with notes and bounding lines) and in the FIS report as potential areas of flood hazard data changes based on further review.

FEMA has updated the levee analysis and mapping protocols for non-accredited levees. Until such time as FEMA is able to initiate a new flood risk project to apply the new procedures, the flood hazard information on the aforementioned FIRM panel that are affected by the Angleton Levee and Freeport Hurricane Flood Protection Levee System are being added as a snapshot of the prior effective information presented on the FIRMs and FIS reports dated September 22, 1999 for Brazoria County, Texas and Incorporated Areas. As indicated above, it is expected that affected flood hazard data within the subject area could be significantly revised. This may result in floodplain boundary changes, 1-percent-annual-chance flood elevation changes, and/or changes to flood hazard zone designations.

The effective FIRM panels (and the FIS) will again be revised to update the flood hazard information associated with the Angleton and Freeport Levee Systems when FEMA is able to initiate and complete a new flood risk project to apply the updated levee analysis and mapping procedures.

Initial Countywide Flood Insurance Study Date Effective Date: June 5, 1989

First Revised Countywide Flood Insurance Study Date: November 17, 1993

Second Revised Countywide Flood Insurance Study Date: September 22, 1999

Third Revised Countywide Flood Insurance Study Date: TBD

TABLE OF CONTENTS

VOLUME 1

1.0 INTRODUCTION 1

1.1 Purpose of Study 1
1.2 Authority and Acknowledgements 1
1.3 Coordination 5

2.0 AREA STUDIED 6

2.1 Scope of Work 6
2.2 Community Description 8
2.3 Principal Flood Problems 10
2.4 Flood Protection Measures 13

3.0 ENGINEERING METHODS 14

3.1 Hydrologic Analyses 14
3.1.1 New Detailed Study Streams 15
3.2 Hydraulic Analyses 26
3.3 Coastal Analyses 28
3.3.1 Storm Surge Analysis and Modeling 28
3.3.2 Statistical Analysis 29
3.3.3 Stillwater Elevations 30
3.3.4 Wave Height Analysis 32
3.3.5 Combined Probability Analysis 37
3.4 Vertical Datum 37
3.5 Effects of Land Subsidence 38

4.0 FLOODPLAIN MANAGEMENT APPLICATIONS 41

4.1 Floodplain Boundaries 41
4.2 Floodways 42
4.3 Depth Criteria 78

5.0 INSURANCE APPLICATIONS 79

6.0 FLOOD INSURANCE RATE MAP 80

7.0 OTHER STUDIES 81

8.0 LOCATION OF DATA 81

9.0 BIBLIOGRAPHY AND REFERENCES 87

10.0 REVISION DESCRIPTIONS 93

10.1 First Revision (November 17, 1993) 93
10.2 Second Revision (September 22, 1999) 94
10.3 Third Revision (TBD) 95

FIGURES

Figure 1 – Transect Layout 33
Figure 2 – Transect Schematic 34
Figure 3 – Land Subsidence Schematic – Riverine Flooding 39
Figure 4 – Floodway Schematic 78
Figure 5 – Depth Criteria Schematic 79

TABLES

Table 1 – CCO Meetings 5
Table 2 – Scope of Study 6
Table 3 – Summary of Discharges 17
Table 4 – Summary of Roughness Coefficients 27
Table 5 – Summary of Coastal Stillwater Elevations 30
Table 6 – Transect Data 34
Table 7 – Floodway Data 43
Table 8 – Depth Criteria 79
Table 9 – Community History Map 82
Table 10 – Summary of Non-Coastal Stillwater Elevations 94
Table 11 – Incorporated LOMRs 96
Table 12 – Stream Name Changes 97

VOLUME 2

Exhibit 1 – Flood Profiles

Amoco Drive Overflow	01P
Austin Bayou	02P-06P
Bastrop Bayou and Bastrop Bayou West Tributary	07P-09P
Bastrop Ditch 3	09(a)
Bastrop Bayou East Tributary	10P-11P
Bastrop Ditch 1	11(a)
Bell Creek	12P-13P
Berry Road Overflow	14P
Brazos River	15P-17P
Brushy Bayou	18P-22P
Cedar Lake Creek	23P-25P
Chigger Creek	26P-27P
Chigger Creek Bypass	28P
Chocolate Bayou (100-00-00)	29P-34P
Clear Creek	35P-38P
Cocklebur Slough	39P-41P
Cow Creek	42P-43P
Cowart Creek	44P-45P
Cowart Creek Tributary 1	46P
Cowart Creek Tributary 2	47P-48P

VOLUME 3

Exhibit 1 – Flood Profiles (continued)

Cowart Creek Tributary 2 Overflow 1	49P
Cowart Creek Tributary 2 Overflow 2	50P
Cowart Creek Tributary 2-1	51P
Cowart Creek Tributary 2-2	52P
Cowart Creek Tributary 3	53P
CR 879B Overflow	54P
Flores Bayou	55P-57P
Halls Bayou	58P-59P
Harkey Road Overflow	60P
Hickory Slough	61P-62P
Linnville Bayou	63P-67P
Marys Creek	68P-69P
Marys Creek Bypass Channel	70P
McLean Road Overflow	71P
Mound Creek	72P-73P
Mustang Bayou	74P-80P
North Hayes Creek (102-00-00)	81P-83P
Oyster Creek	84P-86P
Pearland Sites Road Overflow 1	87P
Pearland Sites Road Overflow 2	88P
Rancho Ditch	89P
Rancho Ditch South Fork	90P
San Bernard River	91P-99P
Stevenson Slough	100P-103P
South Hayes Creek (103-00-00)	104P-105P
Varner Creek	106P-108P
Varner Creek Diversion Channel	109P
Well Road Overflow	110P
West Fork Chocolate Bayou (101-00-00)	111P-112P

VOLUME 4

Exhibit 2 – Transect Profiles

Transects 1 - 40	113P-209P

Exhibit 3 – Flood Insurance Rate Map Index
Flood insurance Rate Maps

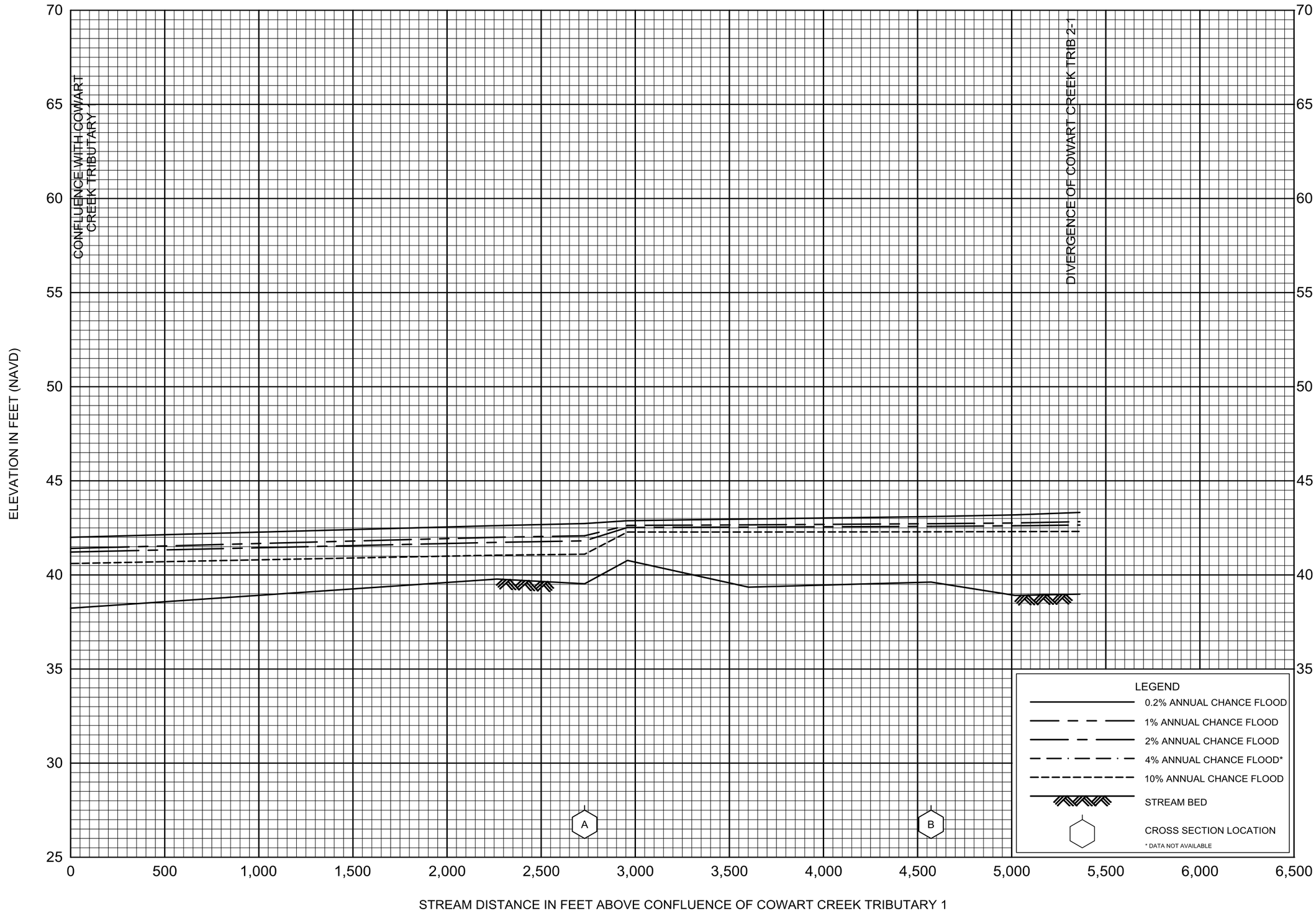

FLOOD PROFILES

AMOCO DRIVE OVERFLOW

FEDERAL EMERGENCY MANAGEMENT AGENCY

BRAZORIA COUNTY, TX

AND INCORPORATED AREAS

01P

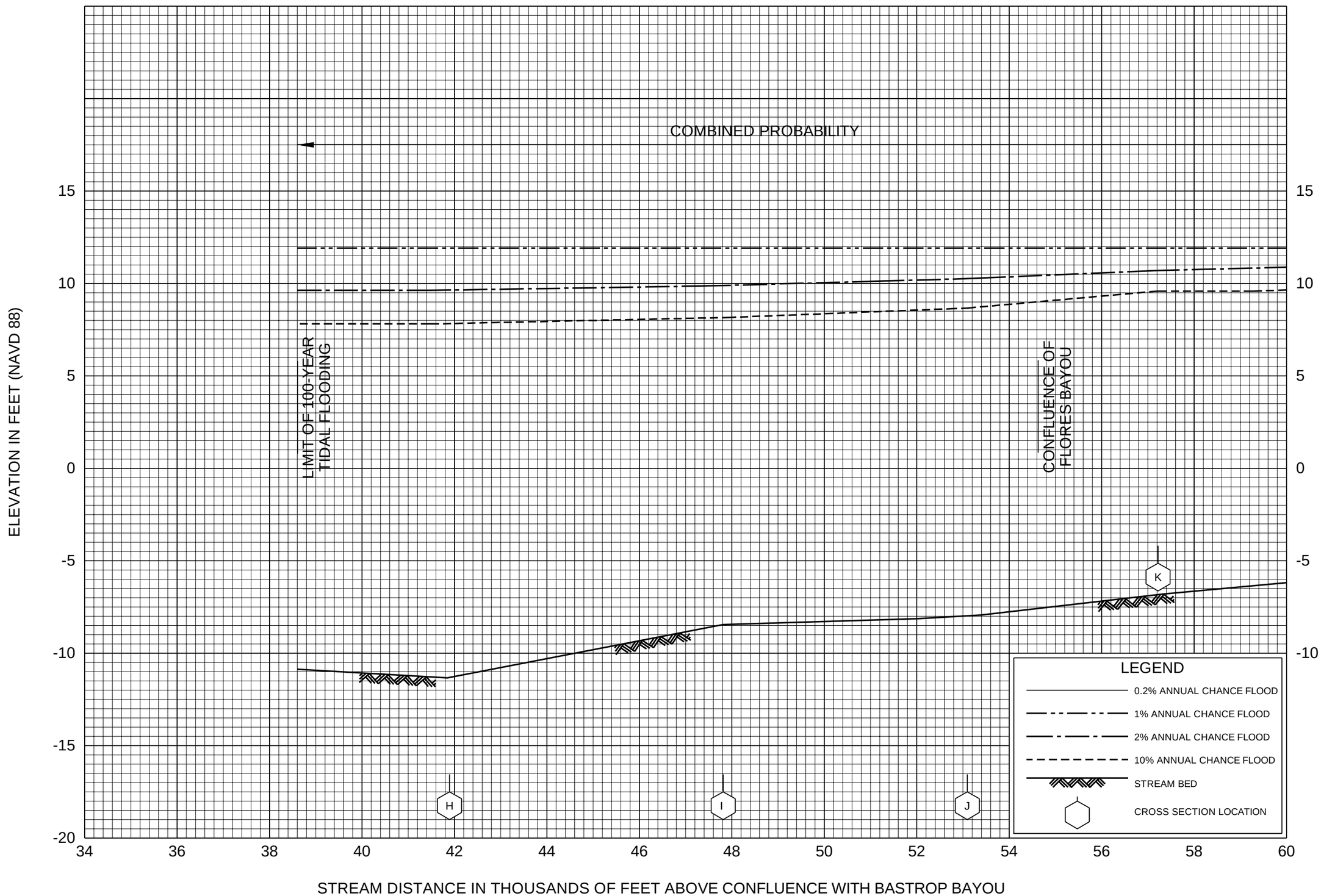

FLOOD PROFILES

AUSTIN BAYOU

FEDERAL EMERGENCY MANAGEMENT AGENCY

BRAZORIA COUNTY, TX

AND INCORPORATED AREAS

02P

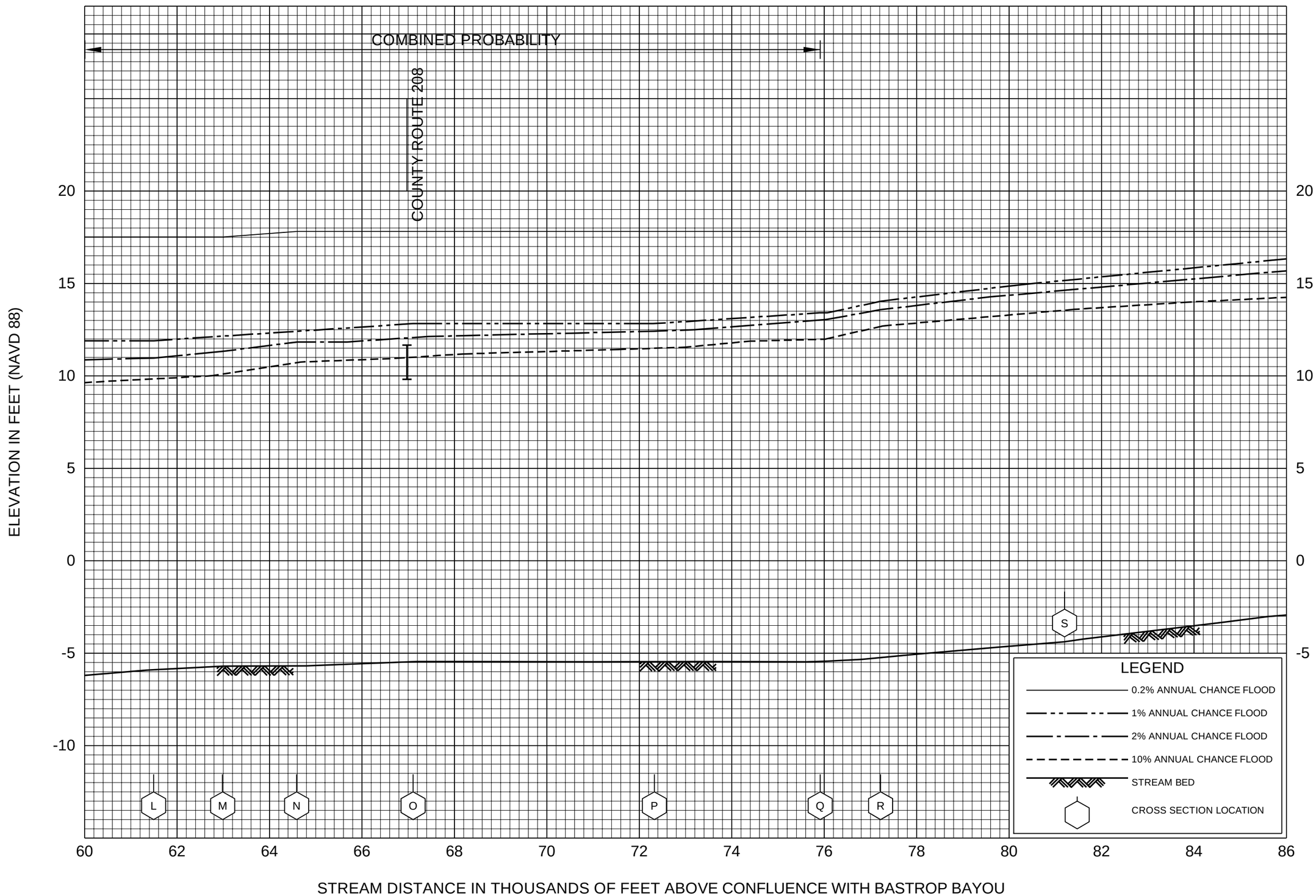

FLOOD PROFILES

AUSTIN BAYOU

FEDERAL EMERGENCY MANAGEMENT AGENCY

BRAZORIA COUNTY, TX

AND INCORPORATED AREAS

03P

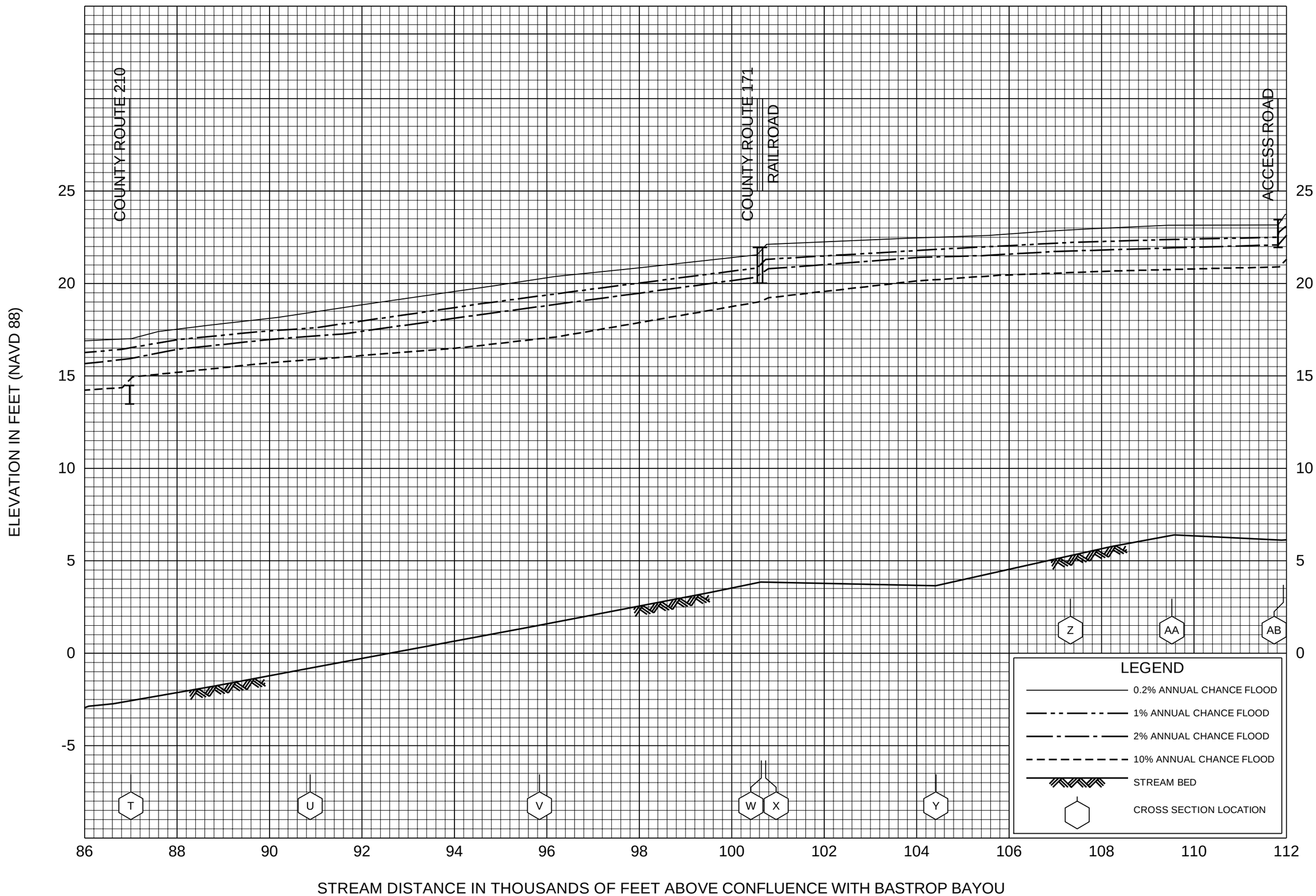

FLOOD PROFILES

AUSTIN BAYOU

FEDERAL EMERGENCY MANAGEMENT AGENCY

BRAZORIA COUNTY, TX

AND INCORPORATED AREAS

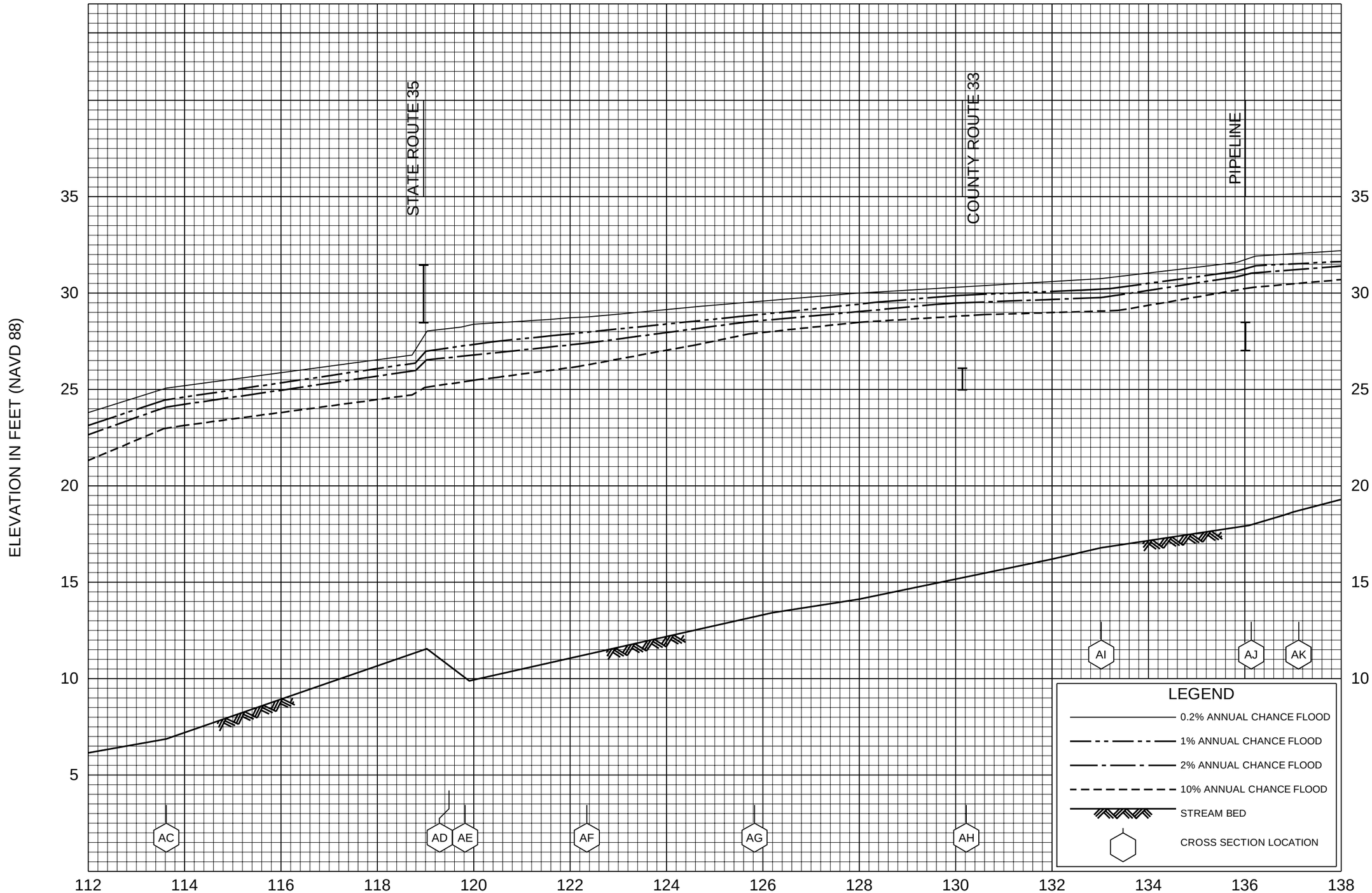

FLOOD PROFILES

AUSTIN BAYOU

FEDERAL EMERGENCY MANAGEMENT AGENCY

BRAZORIA COUNTY, TX

AND INCORPORATED AREAS

05P

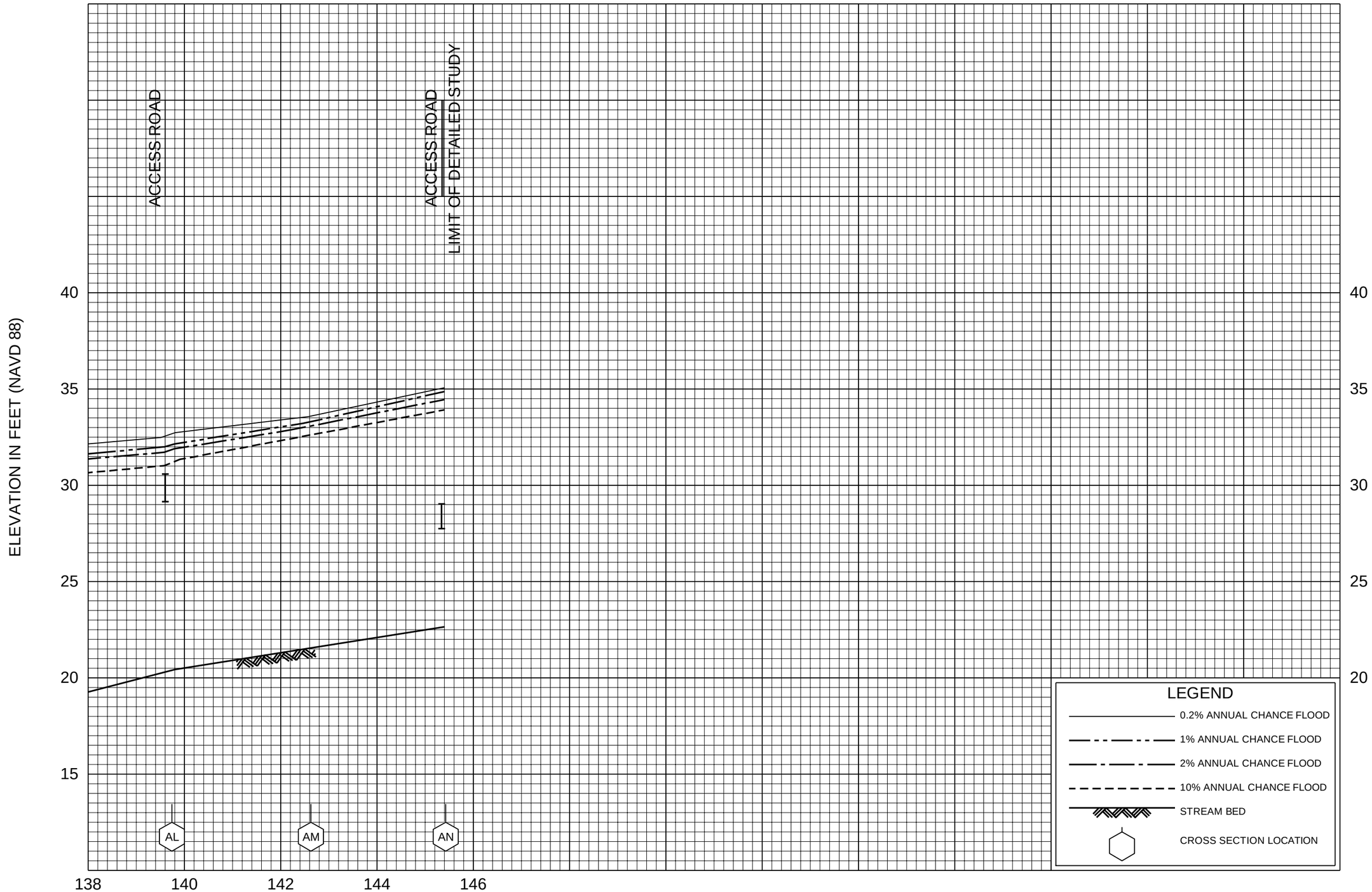

FLOOD PROFILES

AUSTIN BAYOU

FEDERAL EMERGENCY MANAGEMENT AGENCY

BRAZORIA COUNTY, TX

AND INCORPORATED AREAS

06P

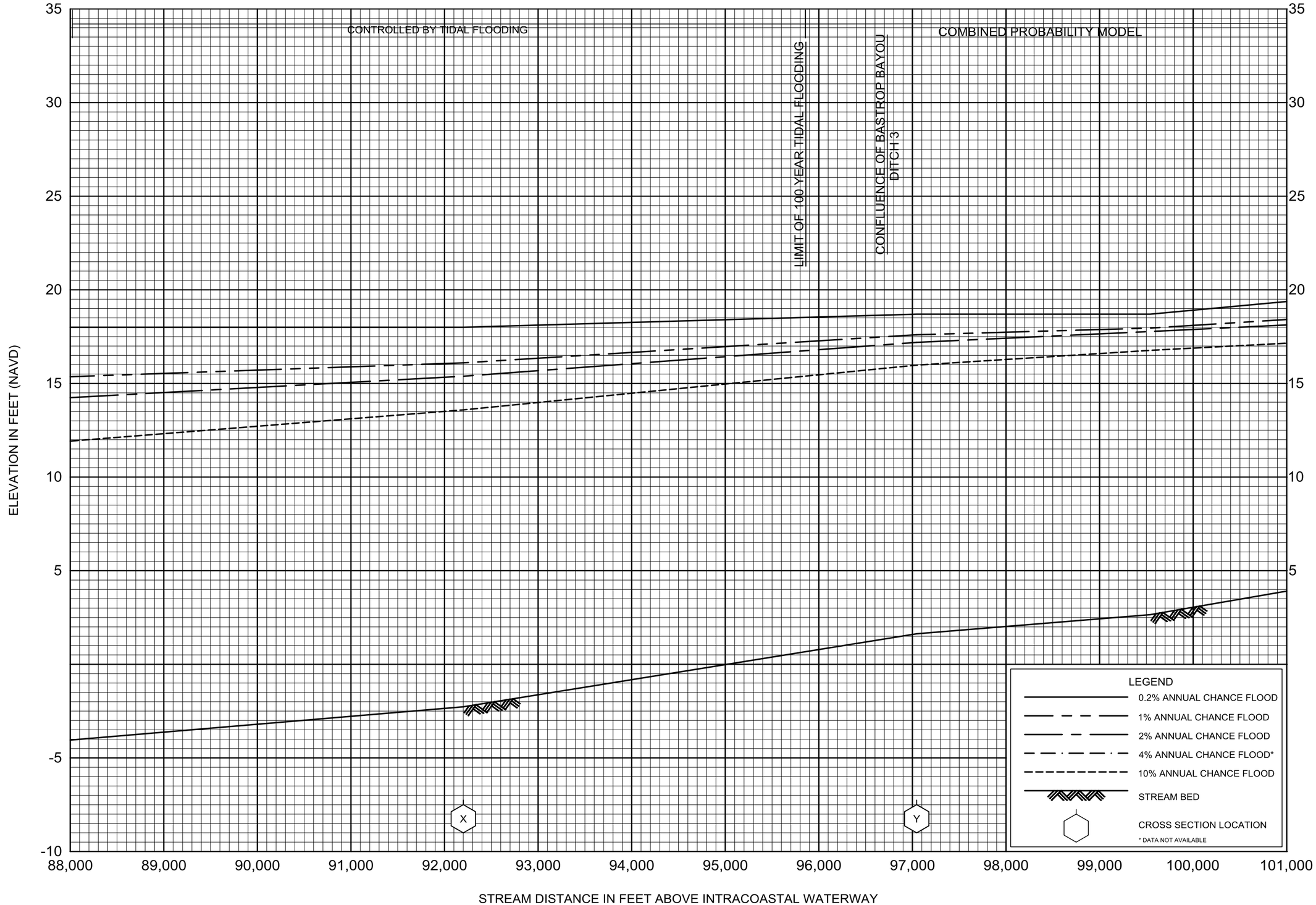

FLOOD PROFILES

BASTROP BAYOU

FEDERAL EMERGENCY MANAGEMENT AGENCY

BRAZORIA COUNTY, TX

AND INCORPORATED AREAS

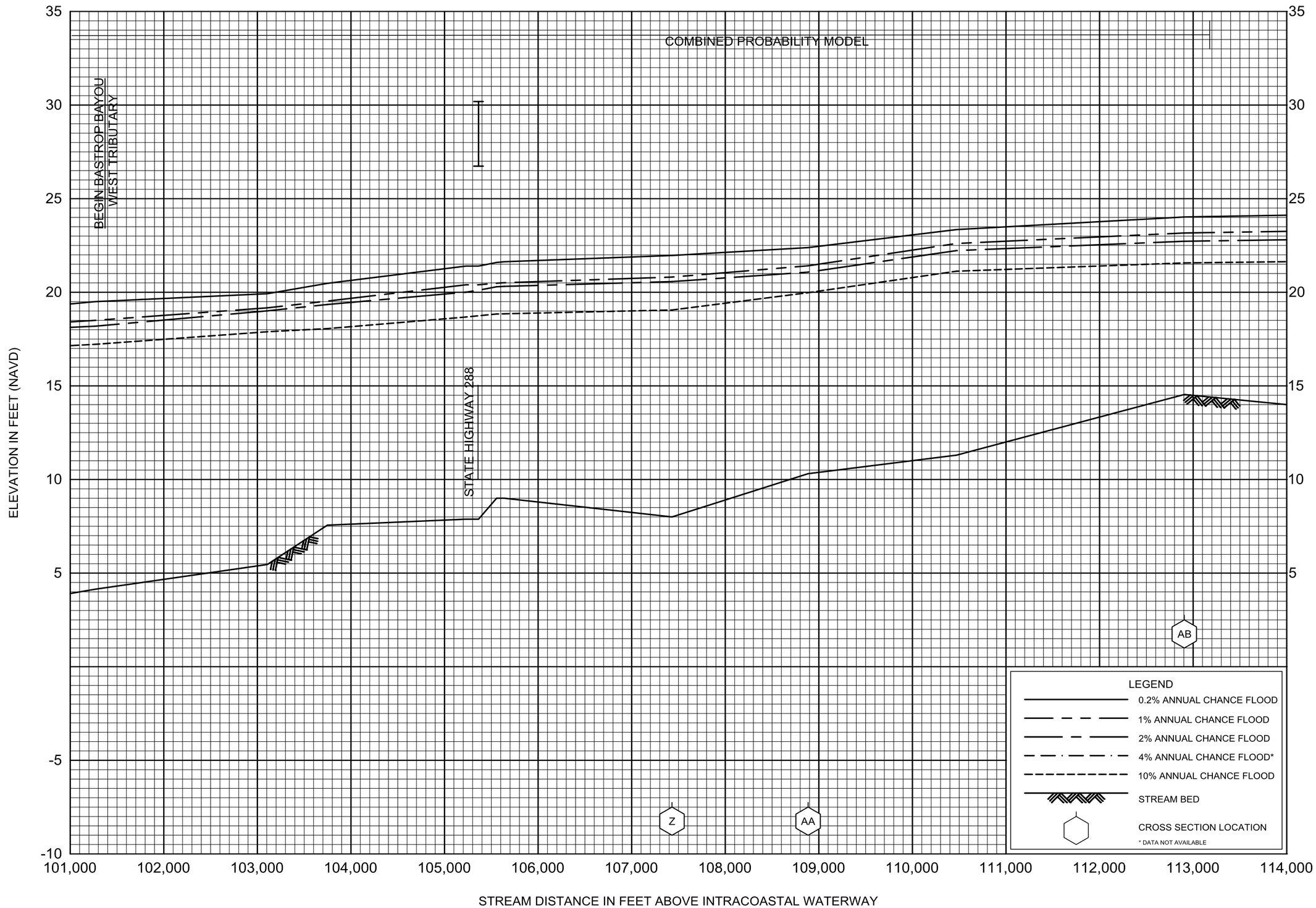

FLOOD PROFILES

BASTROP BAYOU - BASTROP BAYOU WEST TRIBUTARY

FEDERAL EMERGENCY MANAGEMENT AGENCY

BRAZORIA COUNTY, TX

AND INCORPORATED AREAS

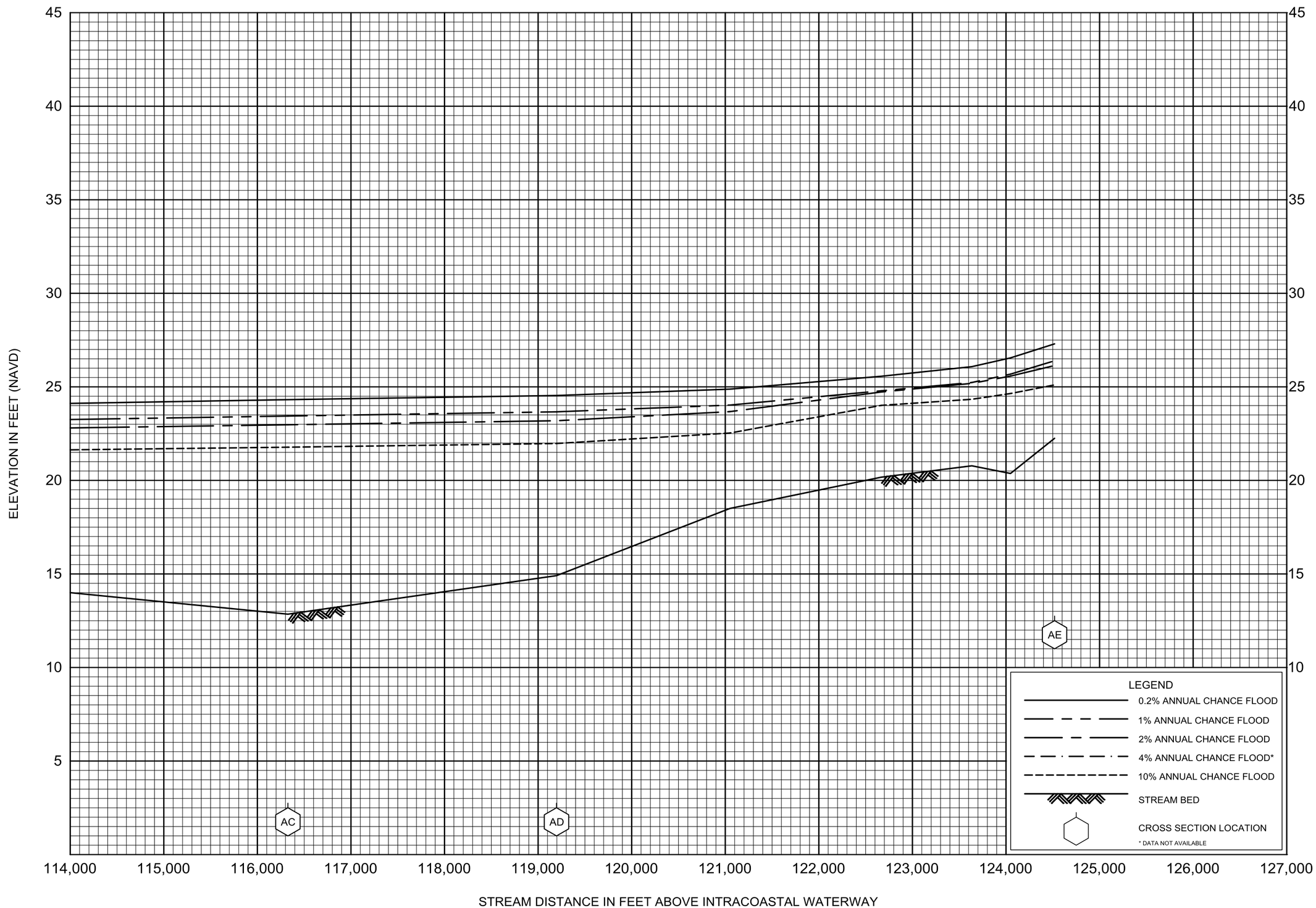

FLOOD PROFILES

BASTROP BAYOU WEST TRIBUTARY

FEDERAL EMERGENCY MANAGEMENT AGENCY

BRAZORIA COUNTY, TX

AND INCORPORATED AREAS

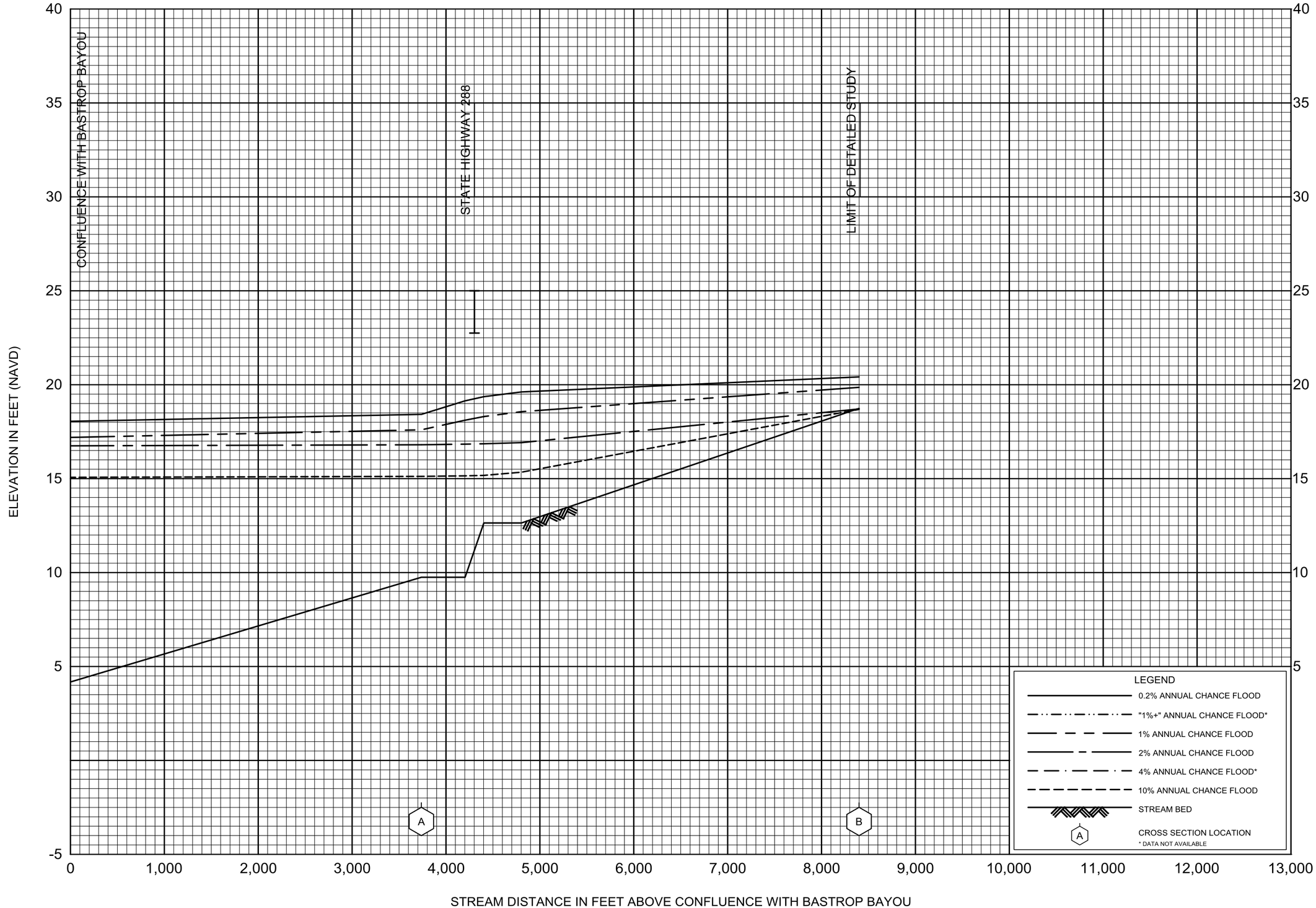

FLOOD PROFILES

BASTROP BAYOU DITCH 3

FEDERAL EMERGENCY MANAGEMENT AGENCY

BRAZORIA COUNTY, TX

AND INCORPORATED AREAS

09(a)

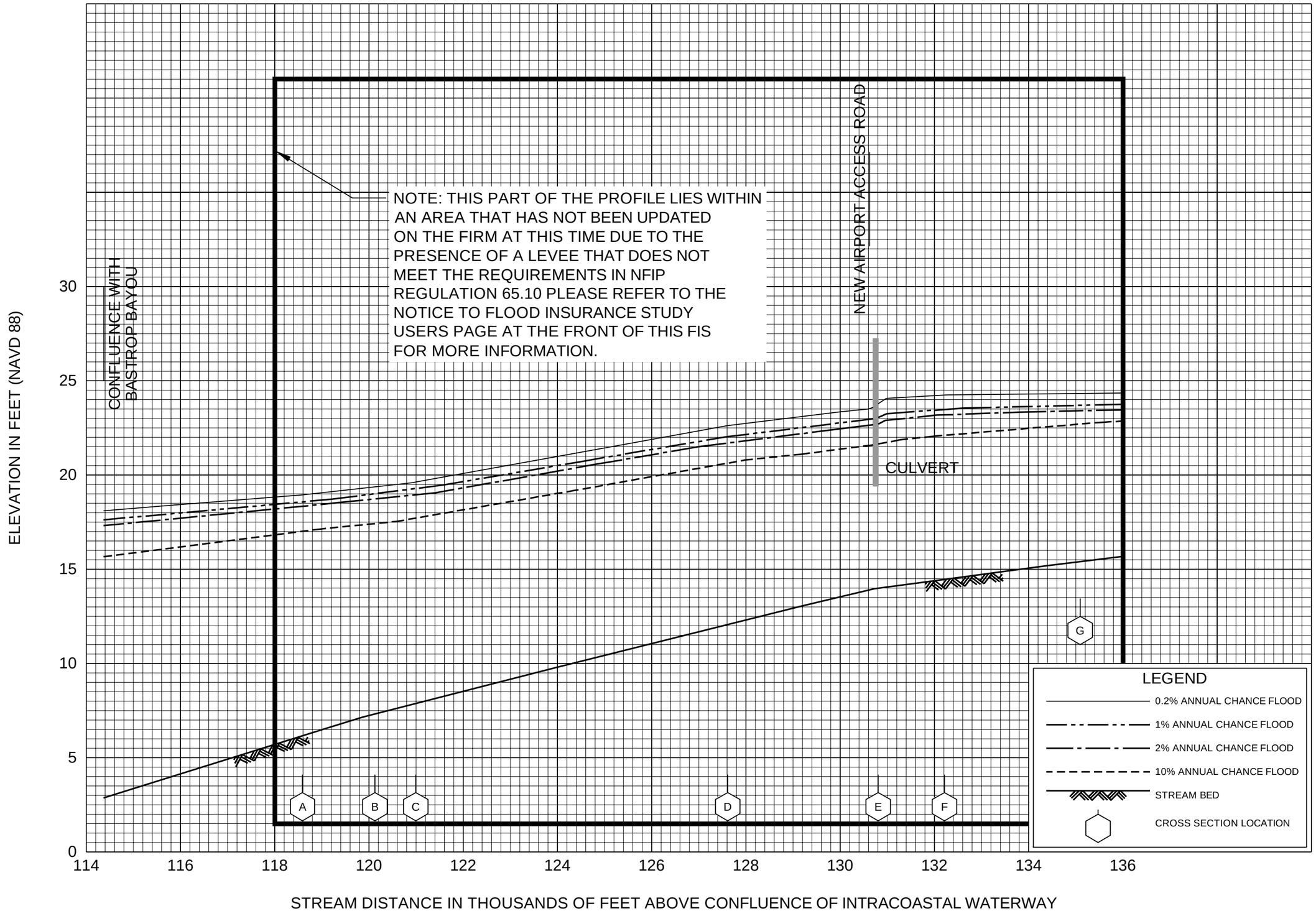

FLOOD PROFILES

BASTROP BAYOU EAST TRIBUTARY

FEDERAL EMERGENCY MANAGEMENT AGENCY

BRAZORIA COUNTY, TX

AND INCORPORATED AREAS



FLOOD PROFILES

BASTROP BAYOU EAST TRIBUTARY

FEDERAL EMERGENCY MANAGEMENT AGENCY

BRAZORIA COUNTY, TX
AND INCORPORATED AREAS

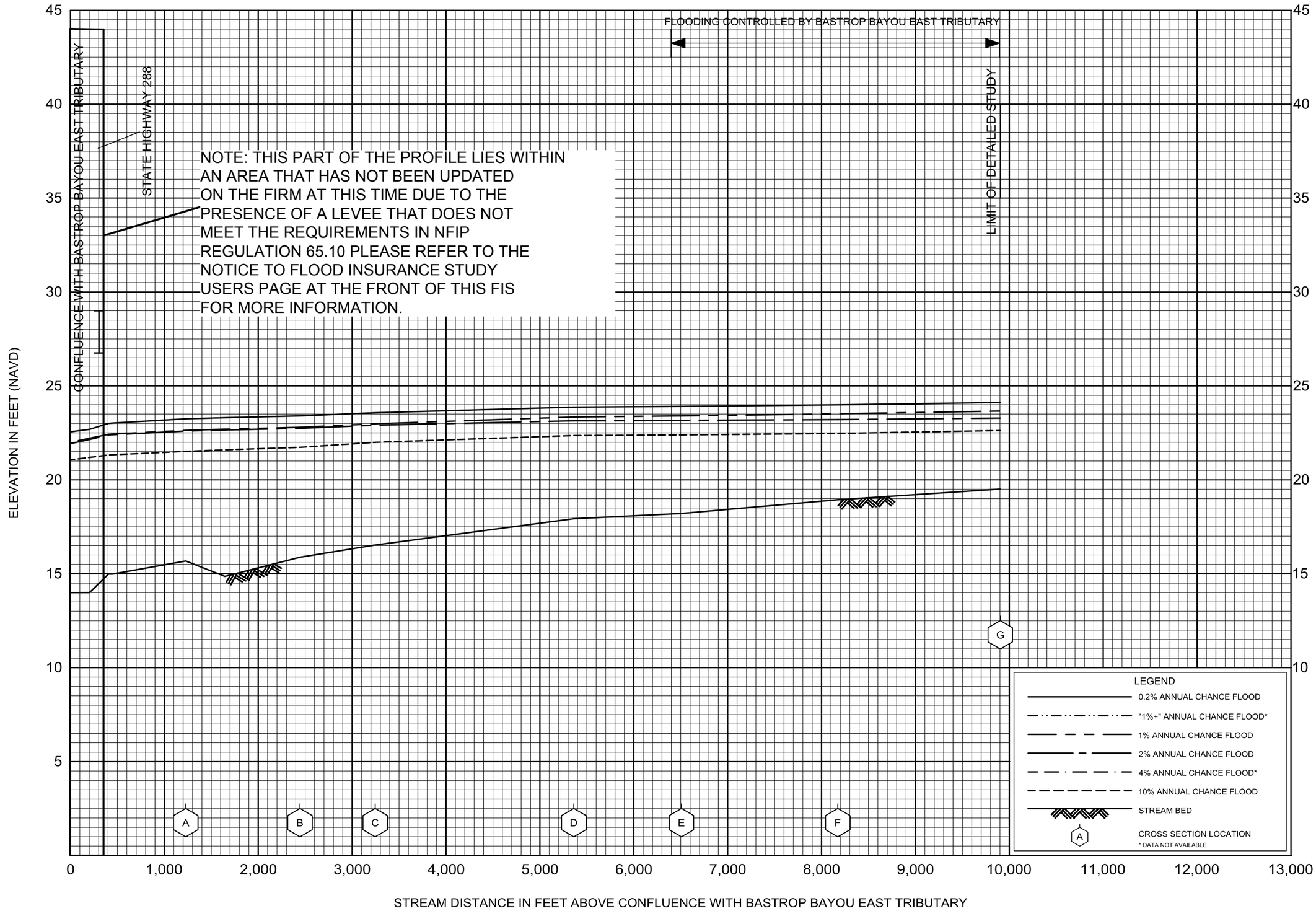

FLOOD PROFILES

BASTROP BAYOU DITCH 1

FEDERAL EMERGENCY MANAGEMENT AGENCY

BRAZORIA COUNTY, TX

AND INCORPORATED AREAS

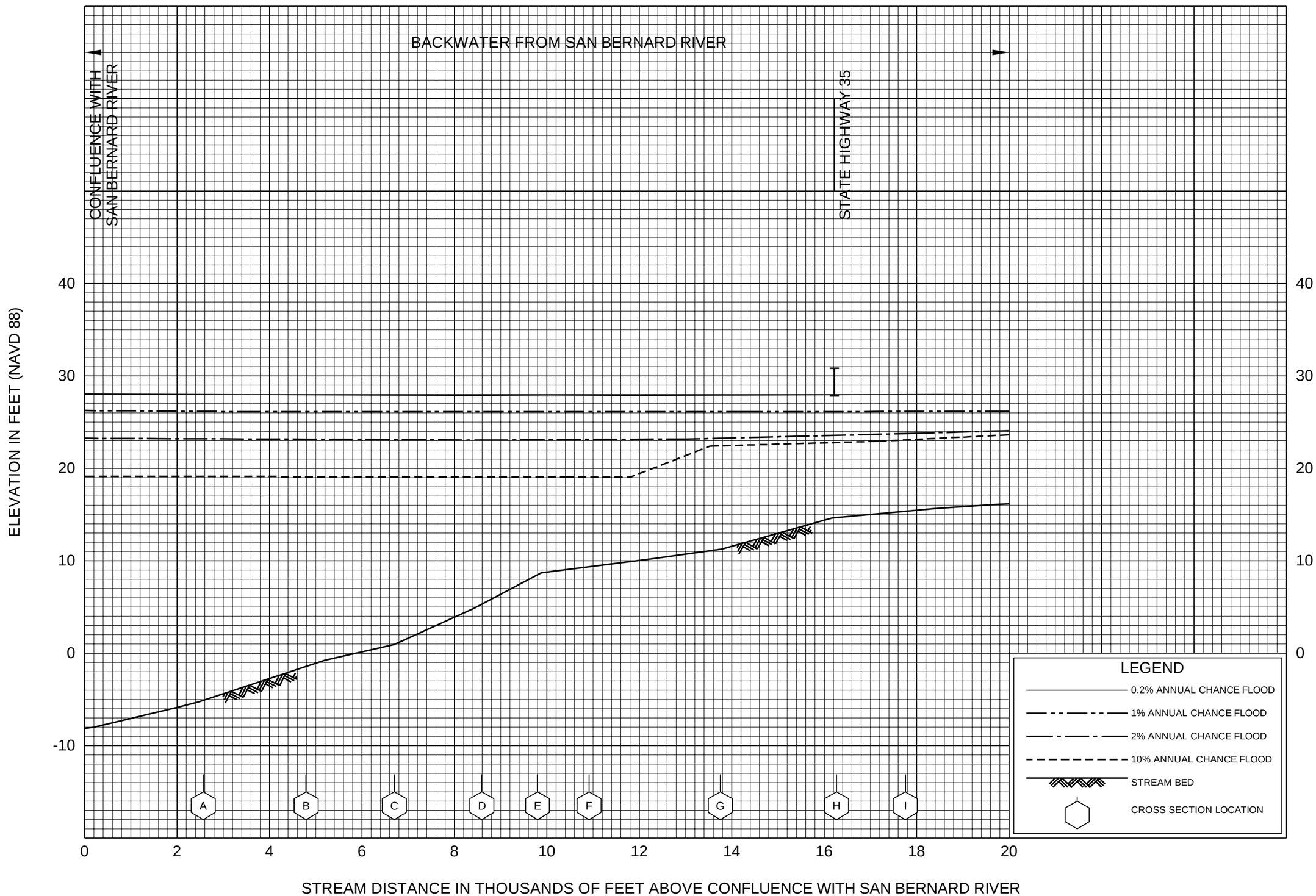

FLOOD PROFILES

BELL CREEK

FEDERAL EMERGENCY MANAGEMENT AGENCY

BRAZORIA COUNTY, TX

AND INCORPORATED AREAS

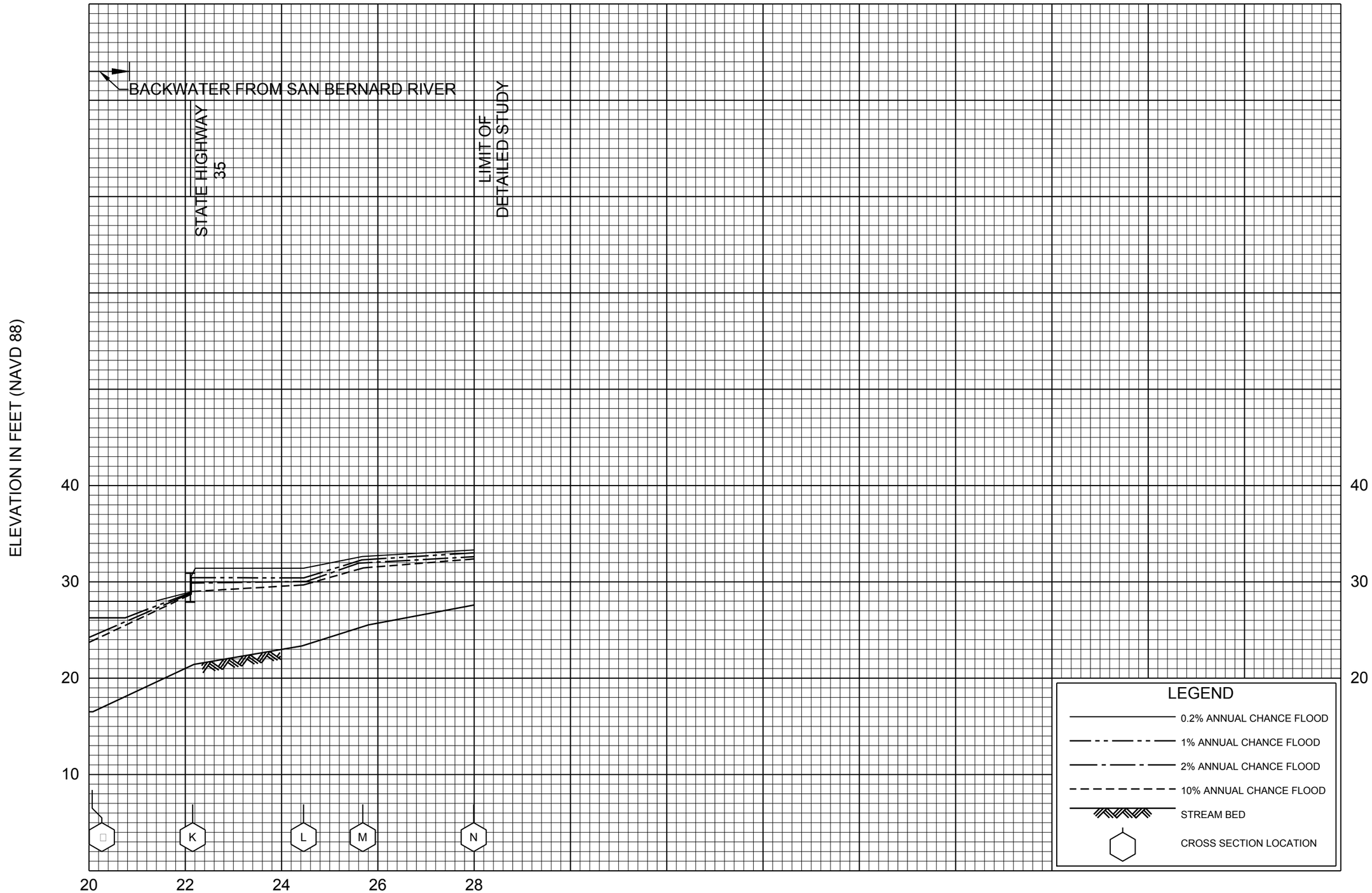

FLOOD PROFILES

BELL CREEK

FEDERAL EMERGENCY MANAGEMENT AGENCY

BRAZORIA COUNTY, TX
AND INCORPORATED AREAS

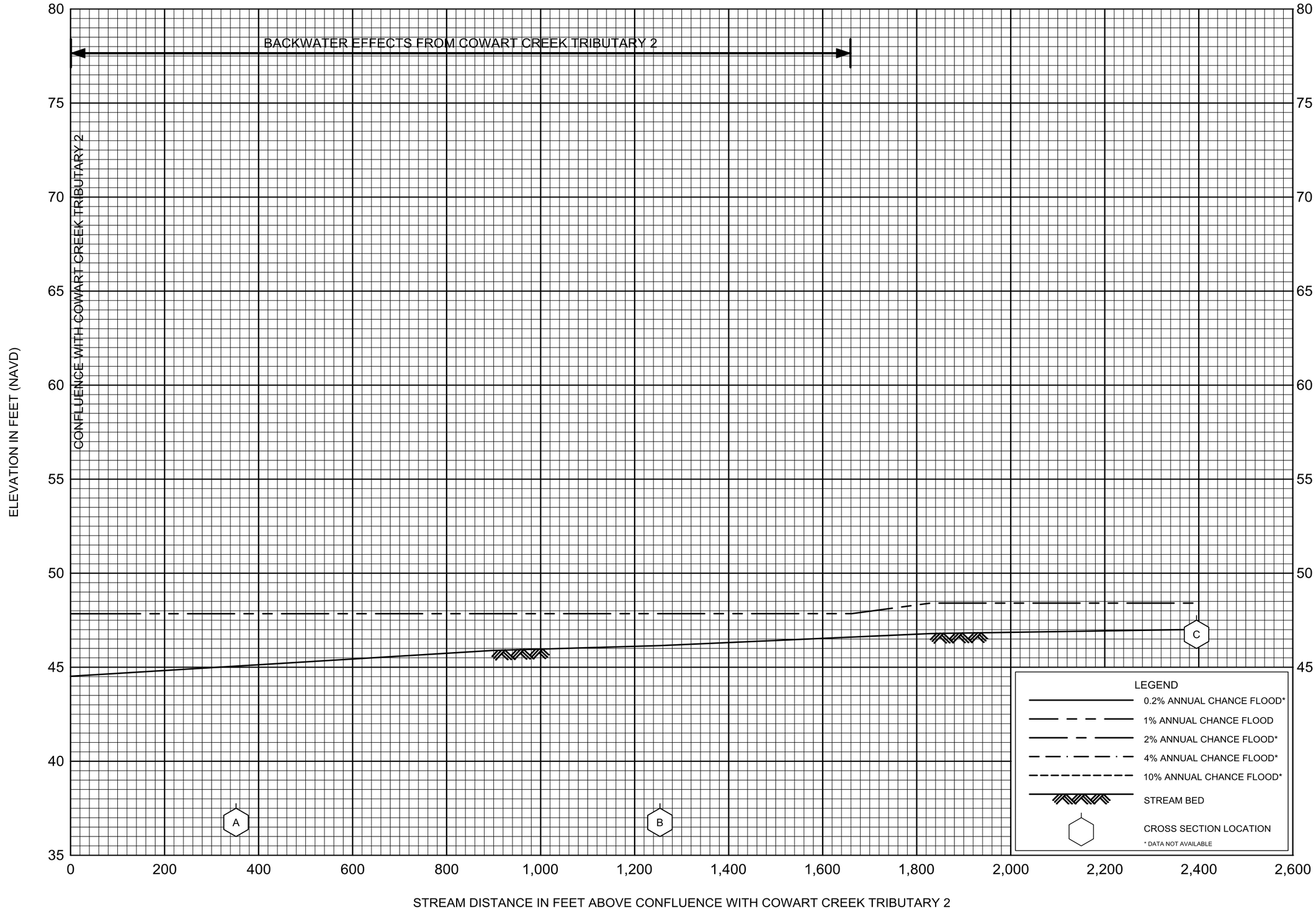

FLOOD PROFILES

BERRY ROAD OVERFLOW

FEDERAL EMERGENCY MANAGEMENT AGENCY

BRAZORIA COUNTY, TX

AND INCORPORATED AREAS

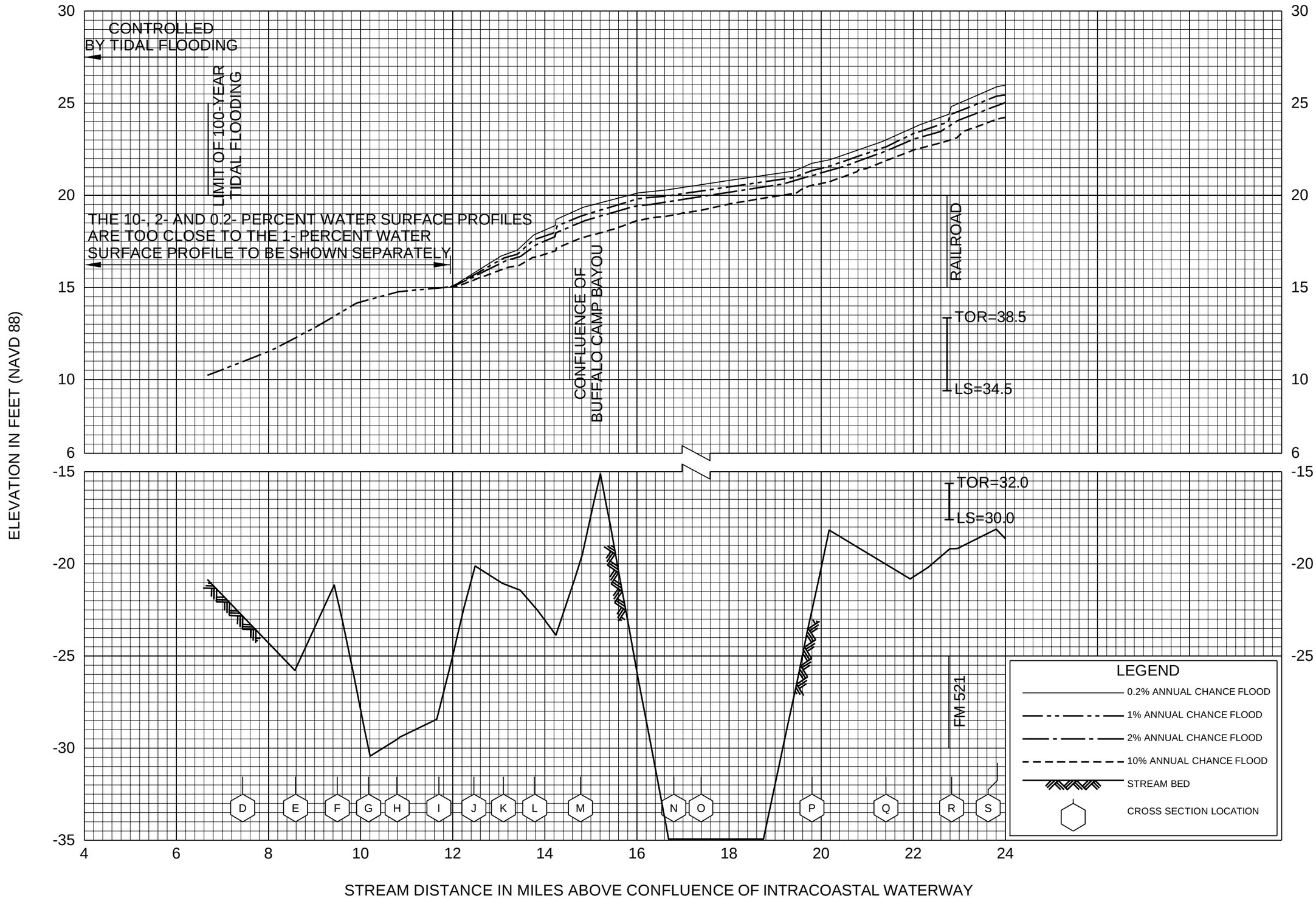

FLOOD PROFILES

BRAZOS RIVER

FEDERAL EMERGENCY MANAGEMENT AGENCY

BRAZORIA COUNTY, TX
AND INCORPORATED AREAS

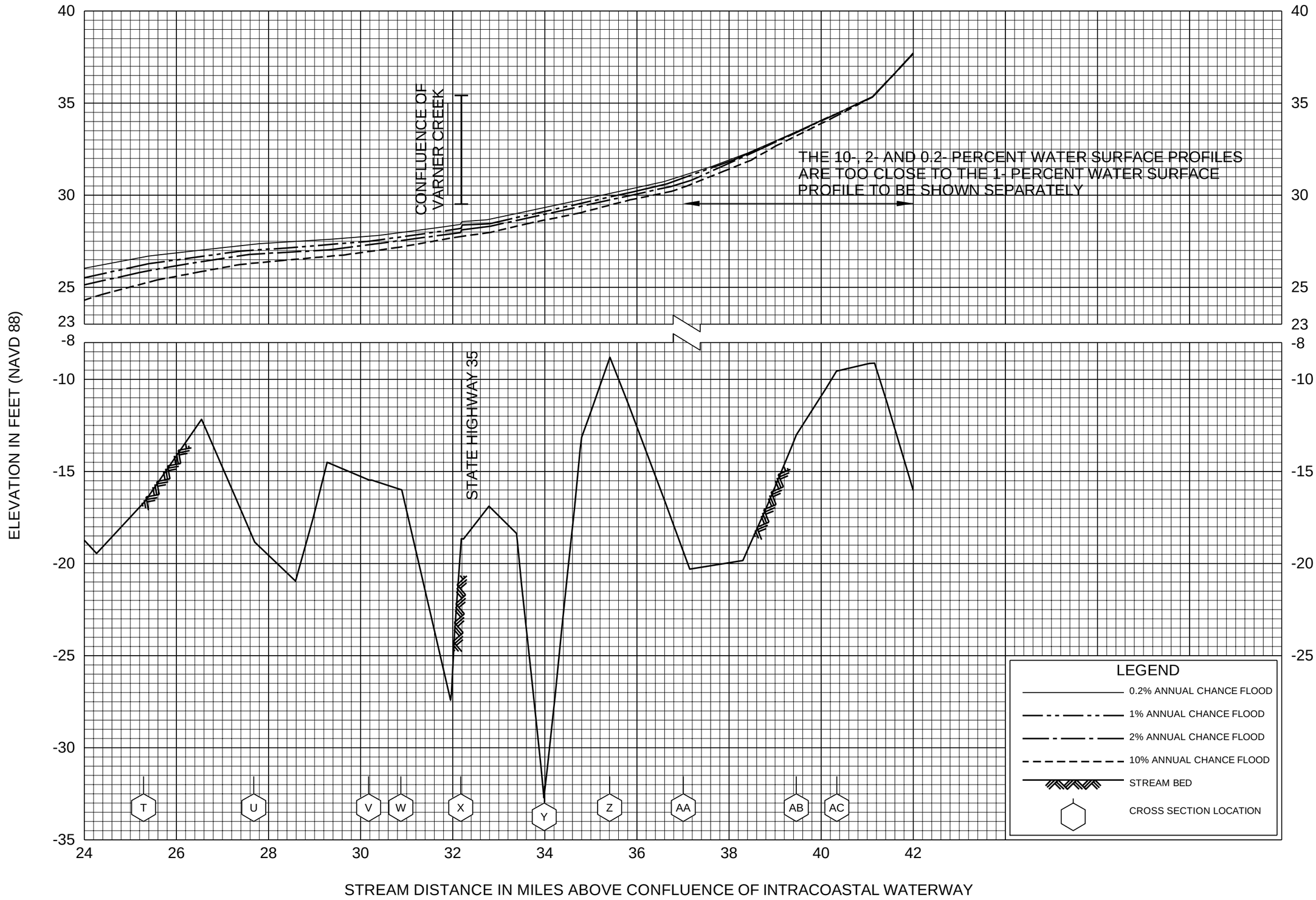

FLOOD PROFILES

BRAZOS RIVER

FEDERAL EMERGENCY MANAGEMENT AGENCY

BRAZORIA COUNTY, TX
AND INCORPORATED AREAS

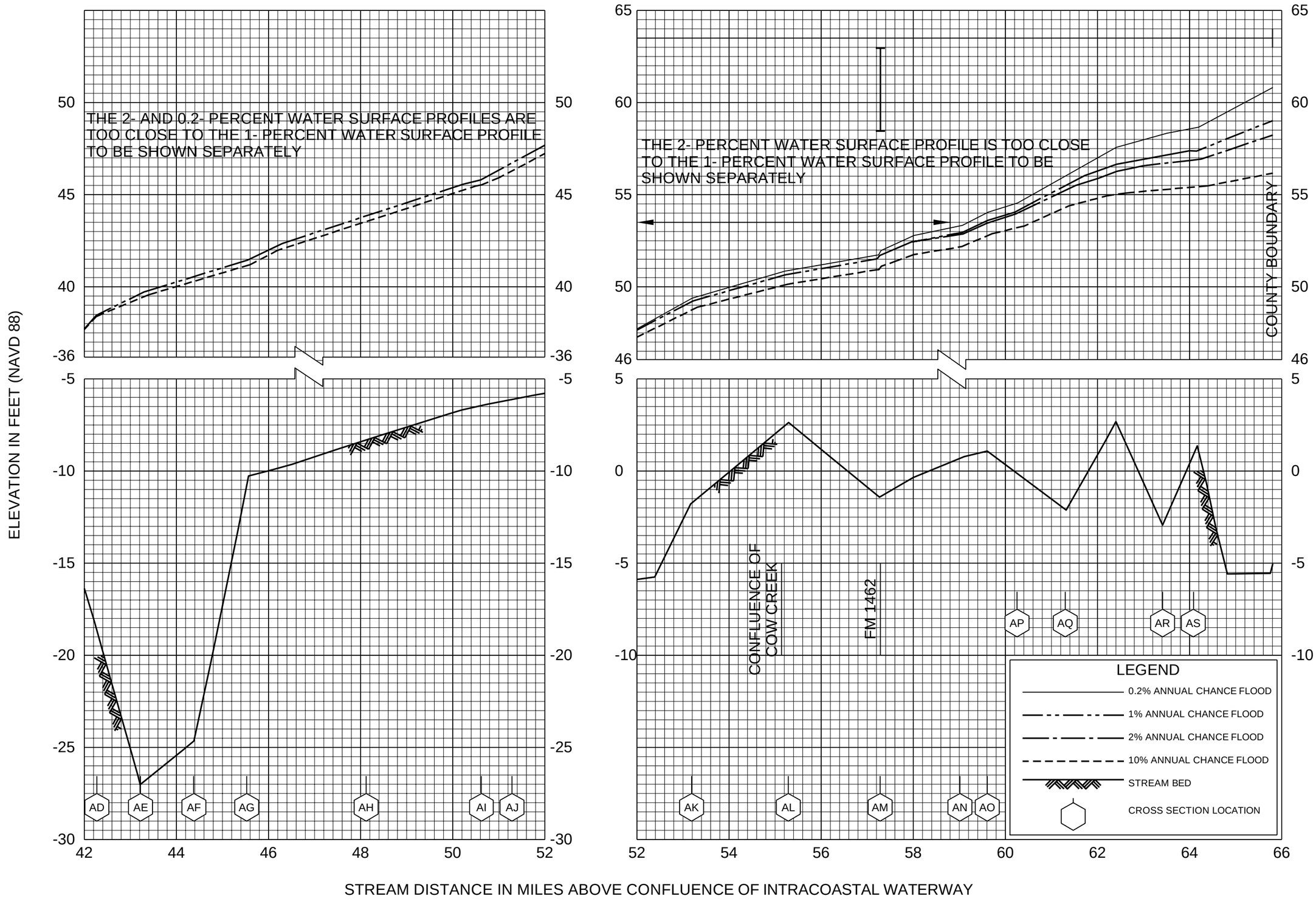

FLOOD PROFILES

BRAZOS RIVER

FEDERAL EMERGENCY MANAGEMENT AGENCY

BRAZORIA COUNTY, TX
AND INCORPORATED AREAS

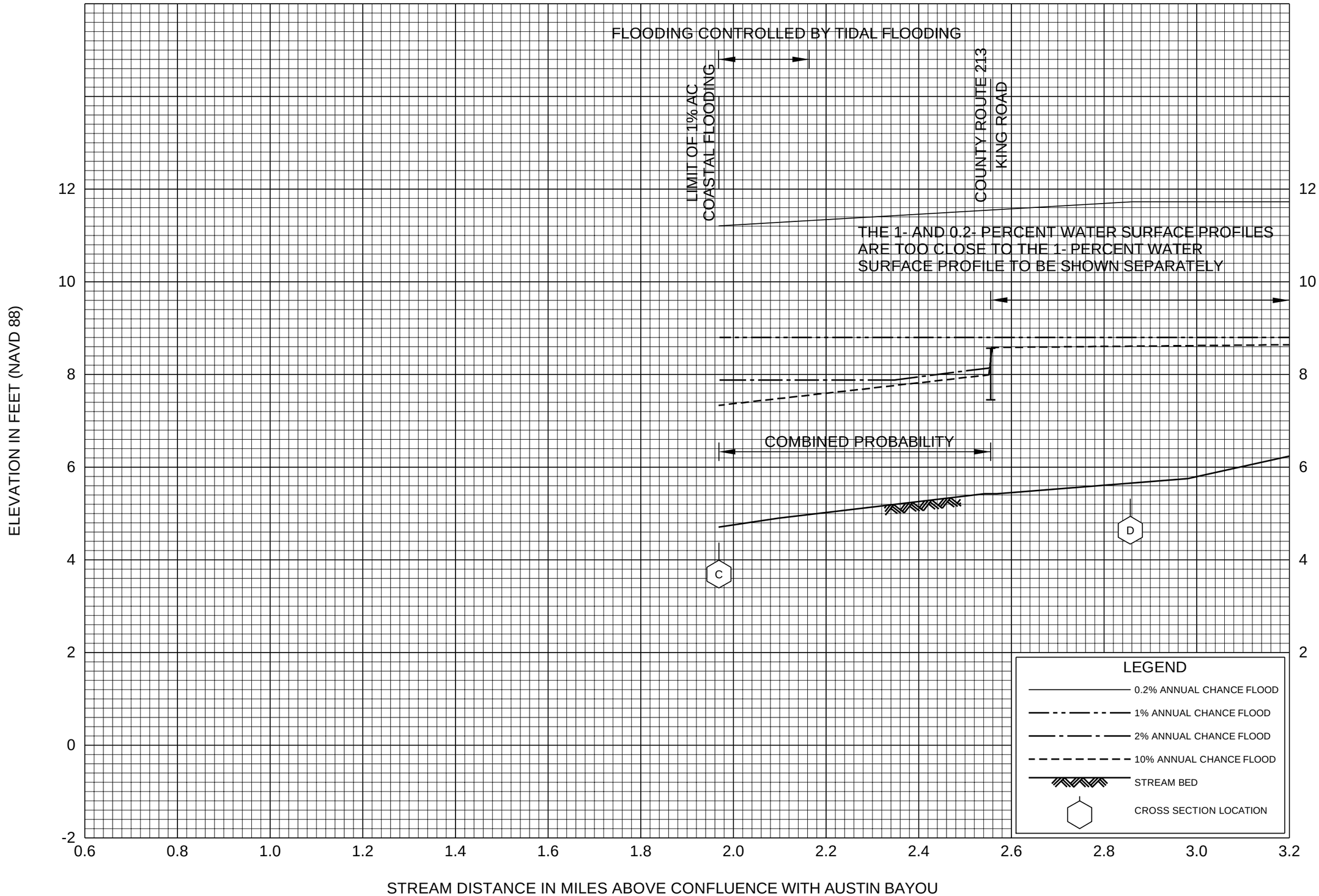

FLOOD PROFILES

BRUSHY BAYOU

FEDERAL EMERGENCY MANAGEMENT AGENCY

BRAZORIA COUNTY, TX
AND INCORPORATED AREAS

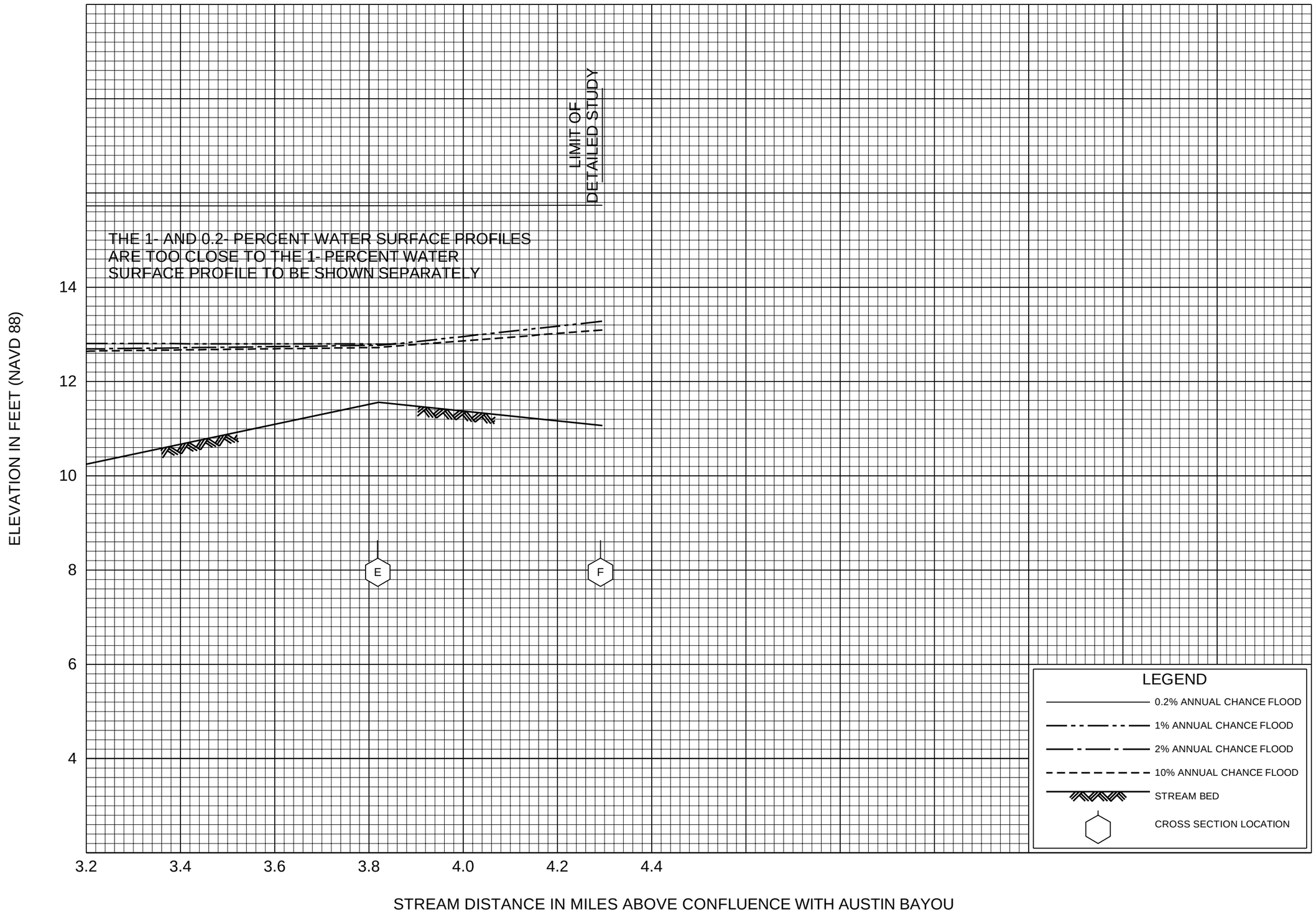

FLOOD PROFILES

BRUSHY BAYOU

FEDERAL EMERGENCY MANAGEMENT AGENCY

BRAZORIA COUNTY, TX
AND INCORPORATED AREAS

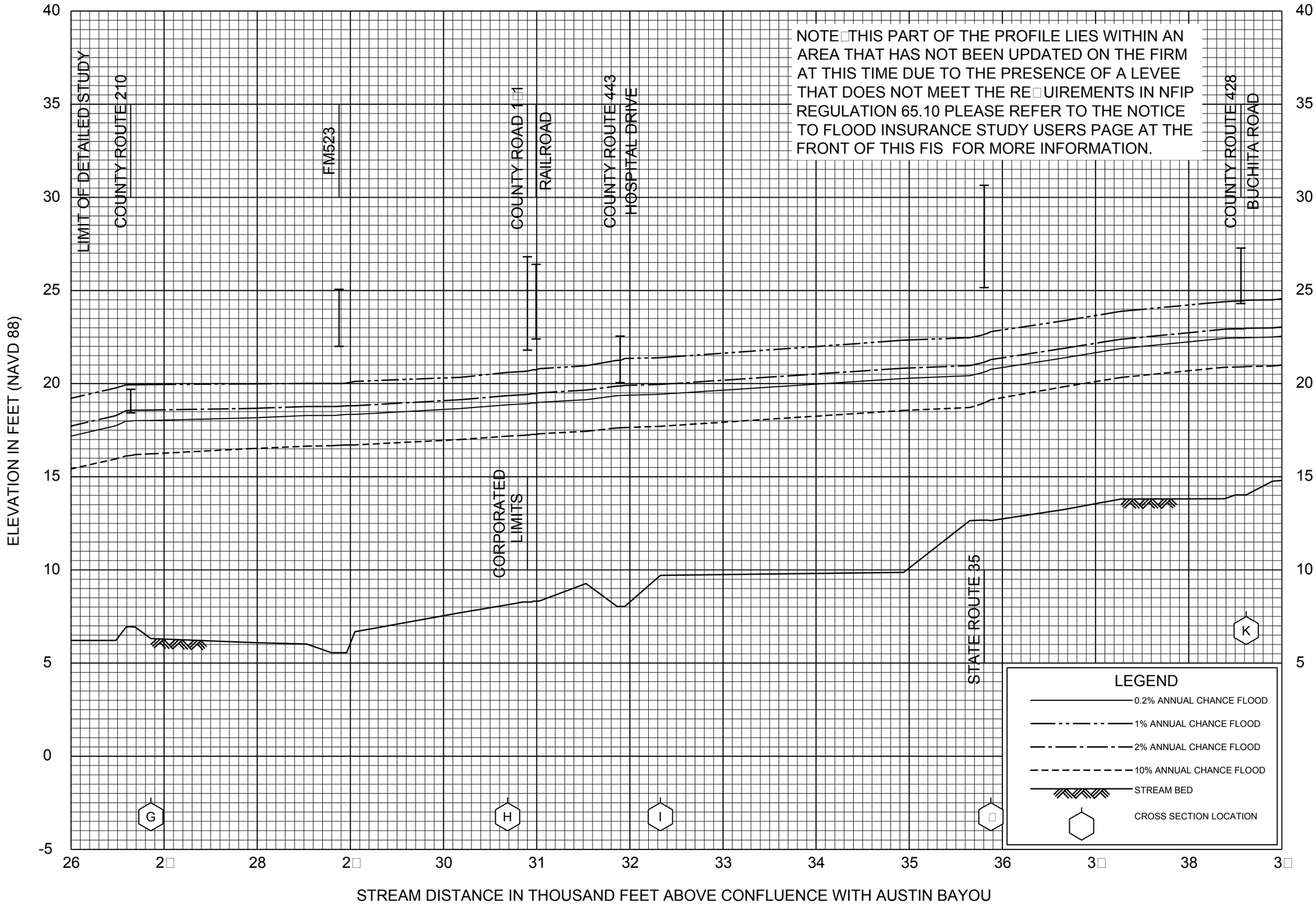

FLOOD PROFILES

BRUSHY BAYOU

FEDERAL EMERGENCY MANAGEMENT AGENCY

BRAZORIA COUNTY, TX

AND INCORPORATED AREAS

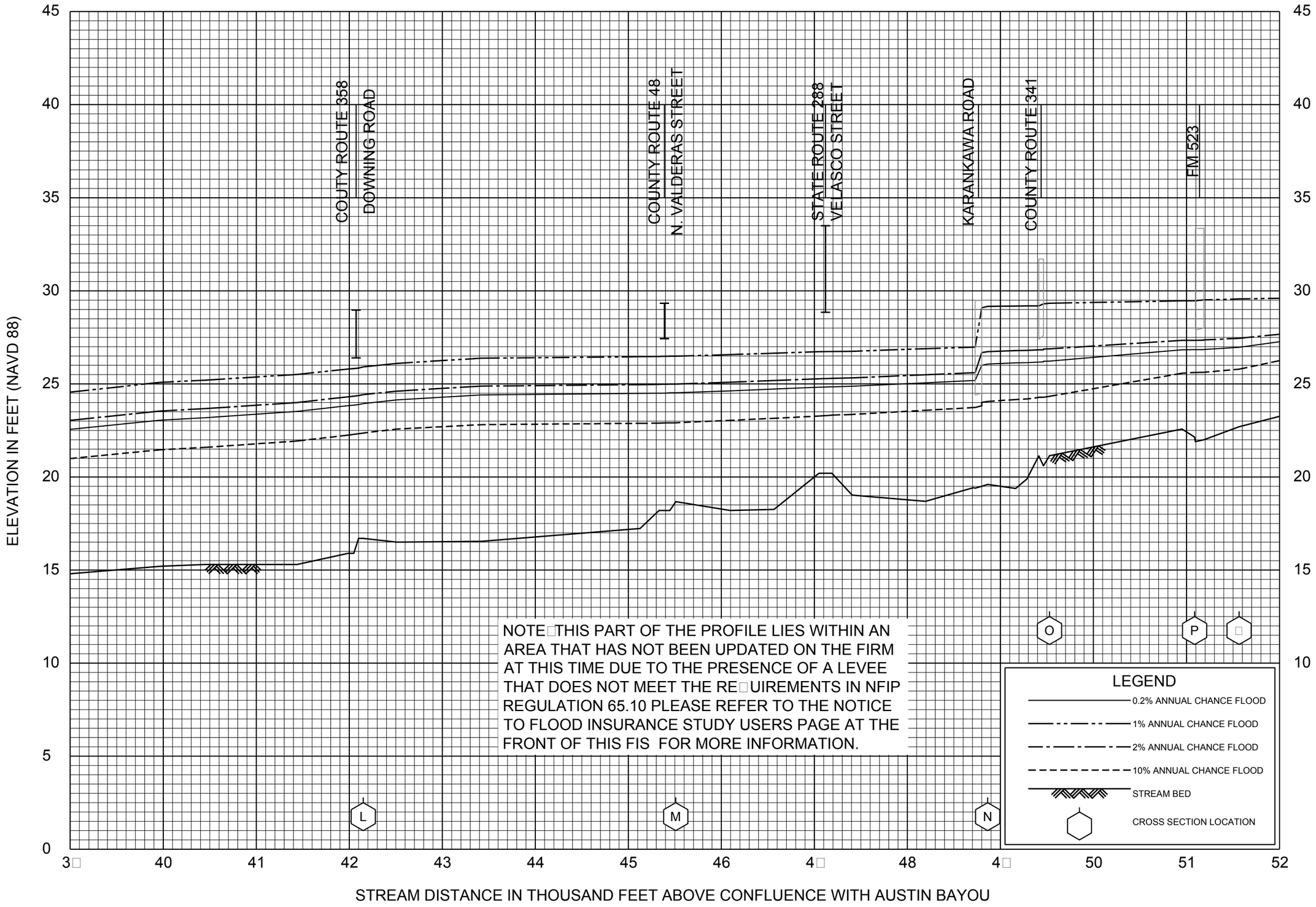

FLOOD PROFILES

BRUSHY BAYOU

FEDERAL EMERGENCY MANAGEMENT AGENCY

BRAZORIA COUNTY, TX

AND INCORPORATED AREAS



FLOOD PROFILES

BRUSHY BAYOU

FEDERAL EMERGENCY MANAGEMENT AGENCY

BRAZORIA COUNTY, TX

AND INCORPORATED AREAS

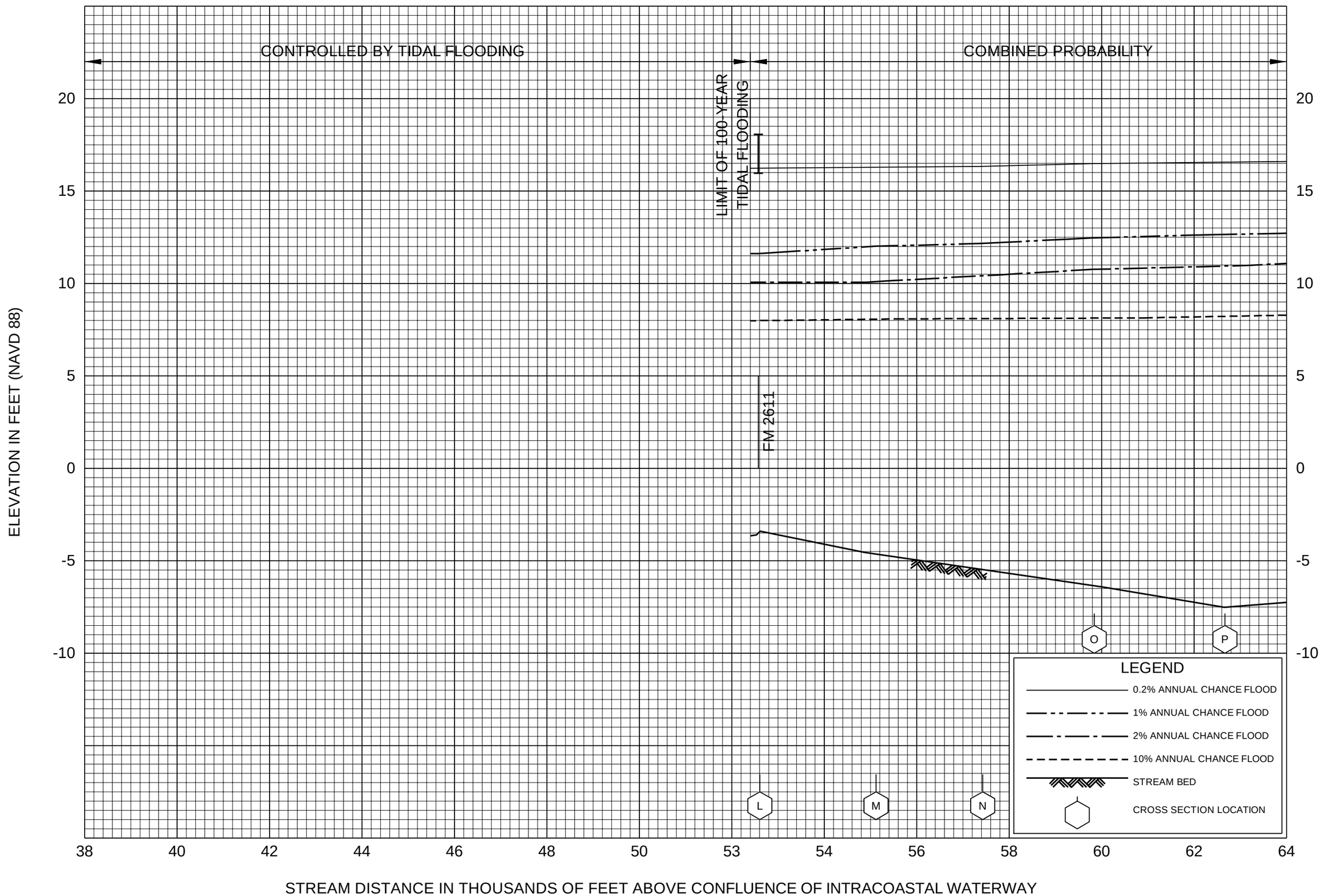

FLOOD PROFILES

CEDAR LAKE CREEK

FEDERAL EMERGENCY MANAGEMENT AGENCY

BRAZORIA COUNTY, TX

AND INCORPORATED AREAS

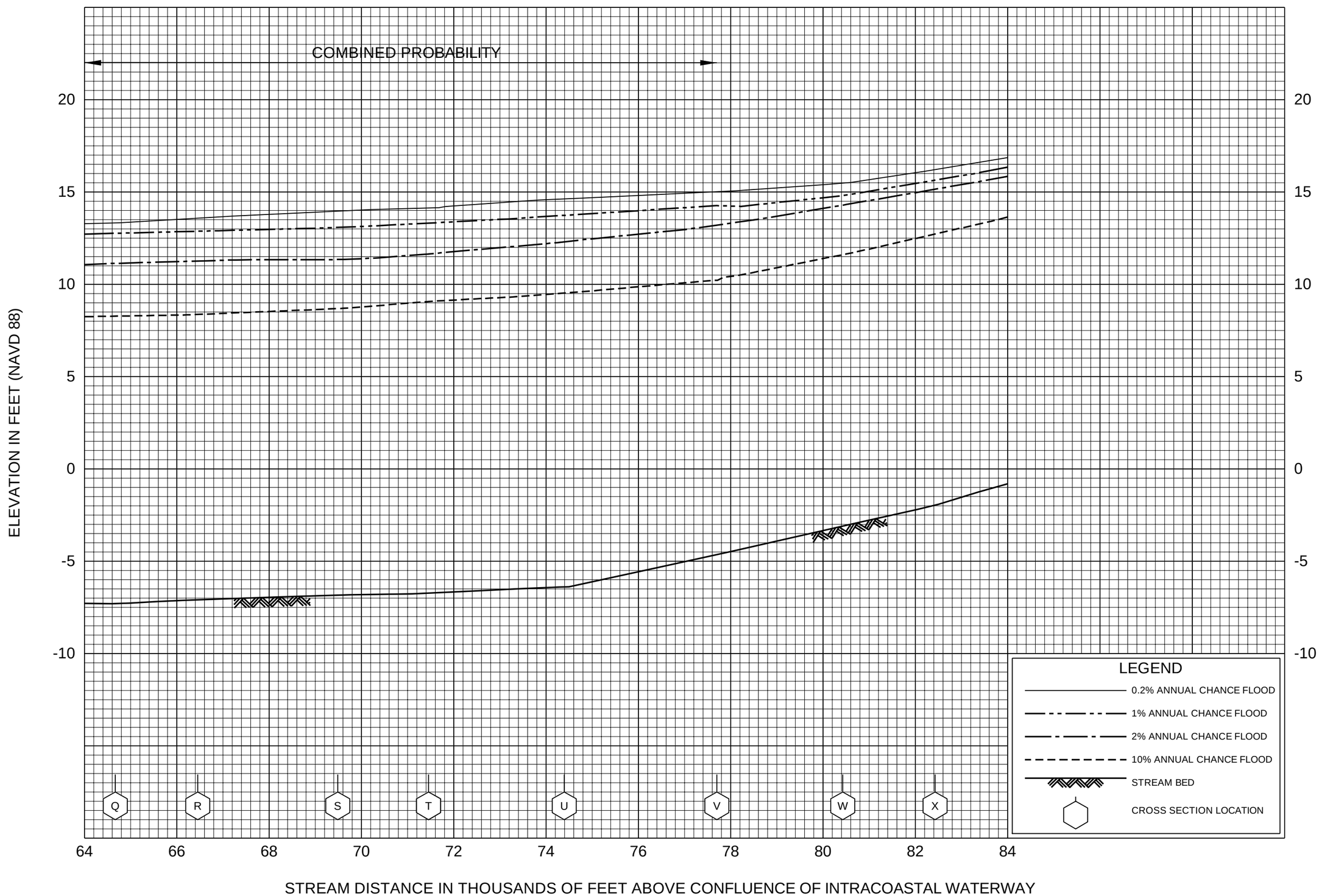

FLOOD PROFILES

CEDAR LAKE CREEK

FEDERAL EMERGENCY MANAGEMENT AGENCY

BRAZORIA COUNTY, TX
AND INCORPORATED AREAS

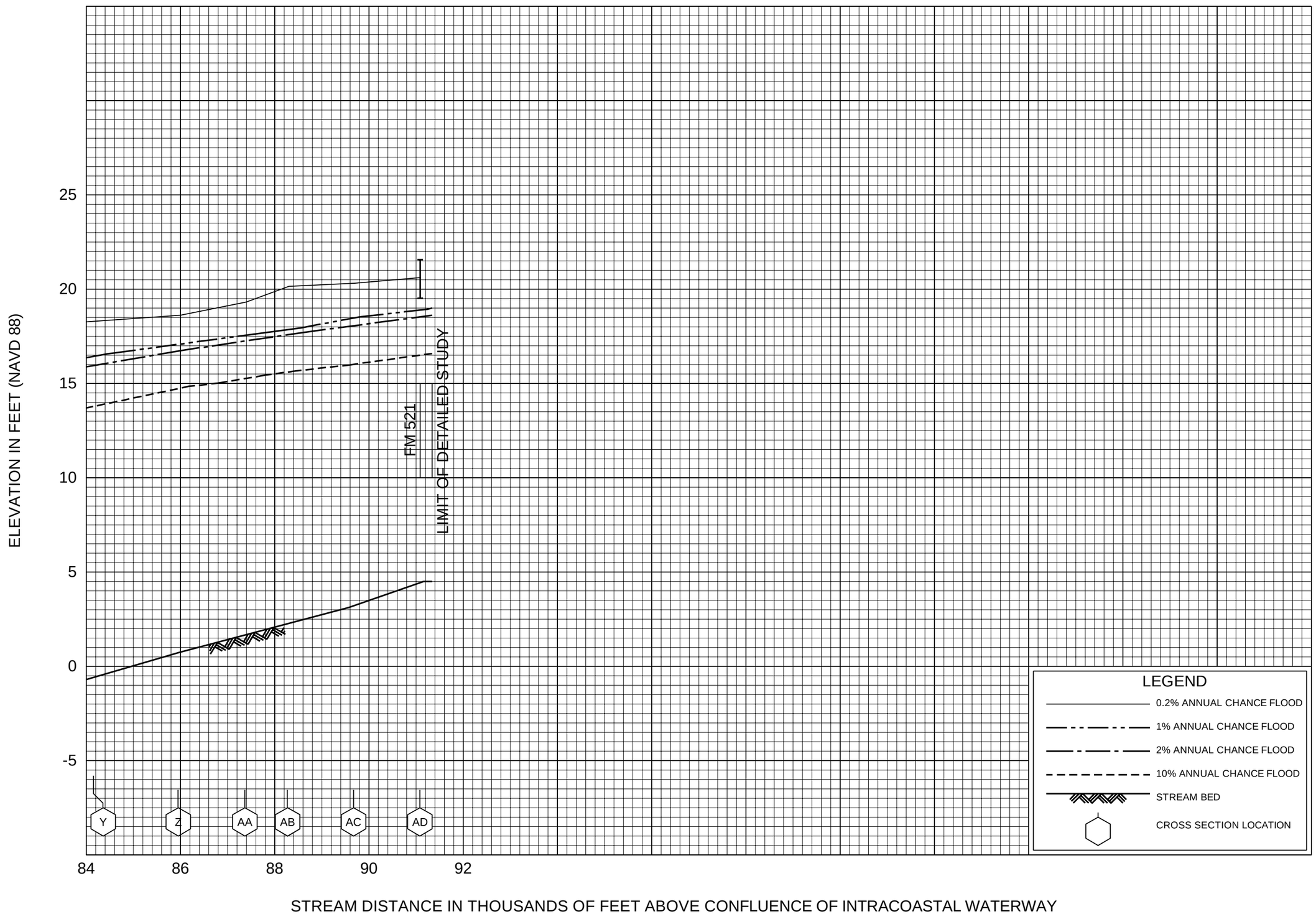

FLOOD PROFILES

CEDAR LAKE CREEK

FEDERAL EMERGENCY MANAGEMENT AGENCY

BRAZORIA COUNTY, TX

AND INCORPORATED AREAS



FLOOD PROFILES

CHIGGER CREEK

FEDERAL EMERGENCY MANAGEMENT AGENCY

BRAZORIA COUNTY, TX

AND INCORPORATED AREAS



FLOOD PROFILES

CHIGGER CREEK

FEDERAL EMERGENCY MANAGEMENT AGENCY

BRAZORIA COUNTY, TX

AND INCORPORATED AREAS

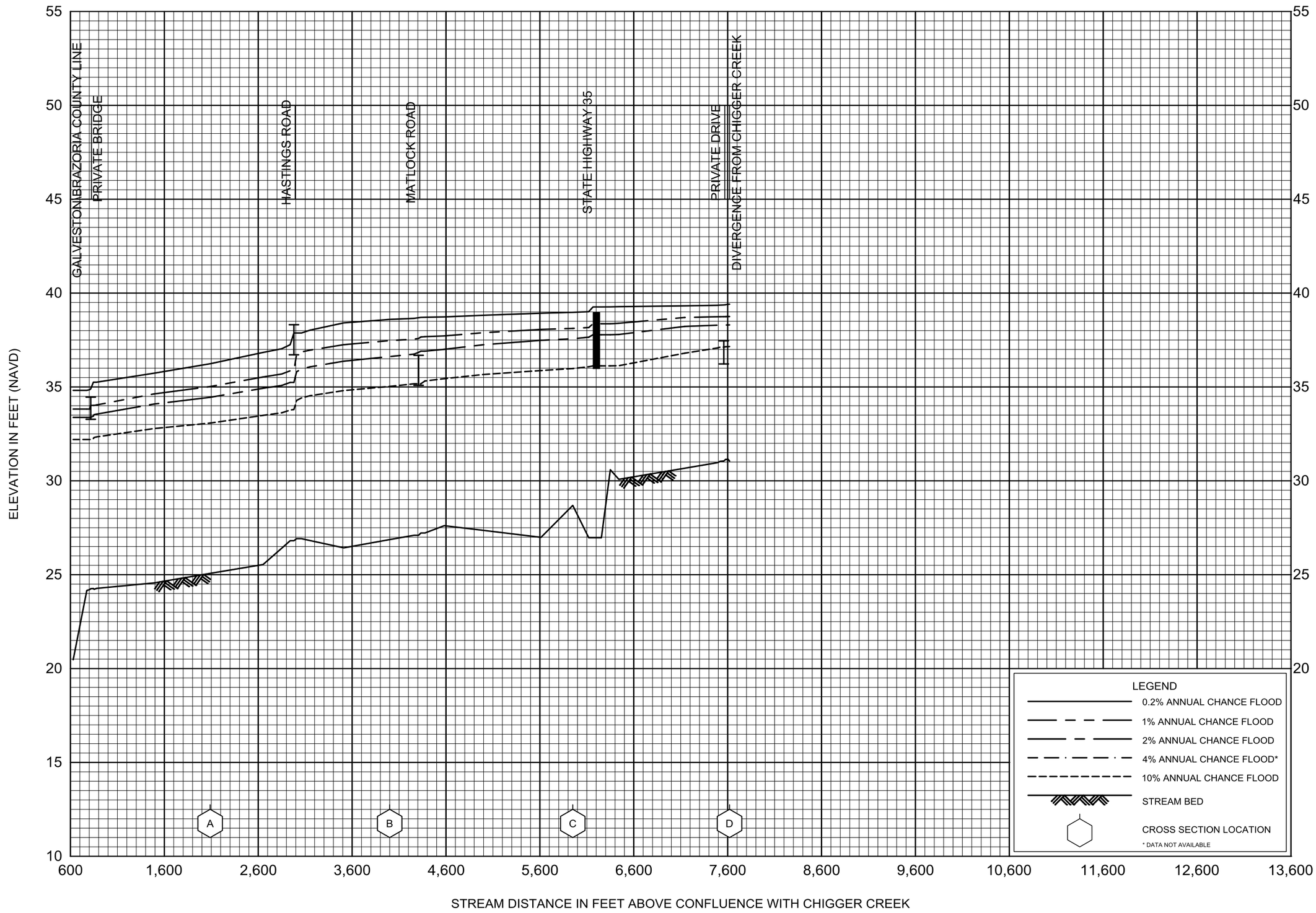

FLOOD PROFILES

CHIGGER CREEK BYPASS

FEDERAL EMERGENCY MANAGEMENT AGENCY

BRAZORIA COUNTY, TX

AND INCORPORATED AREAS

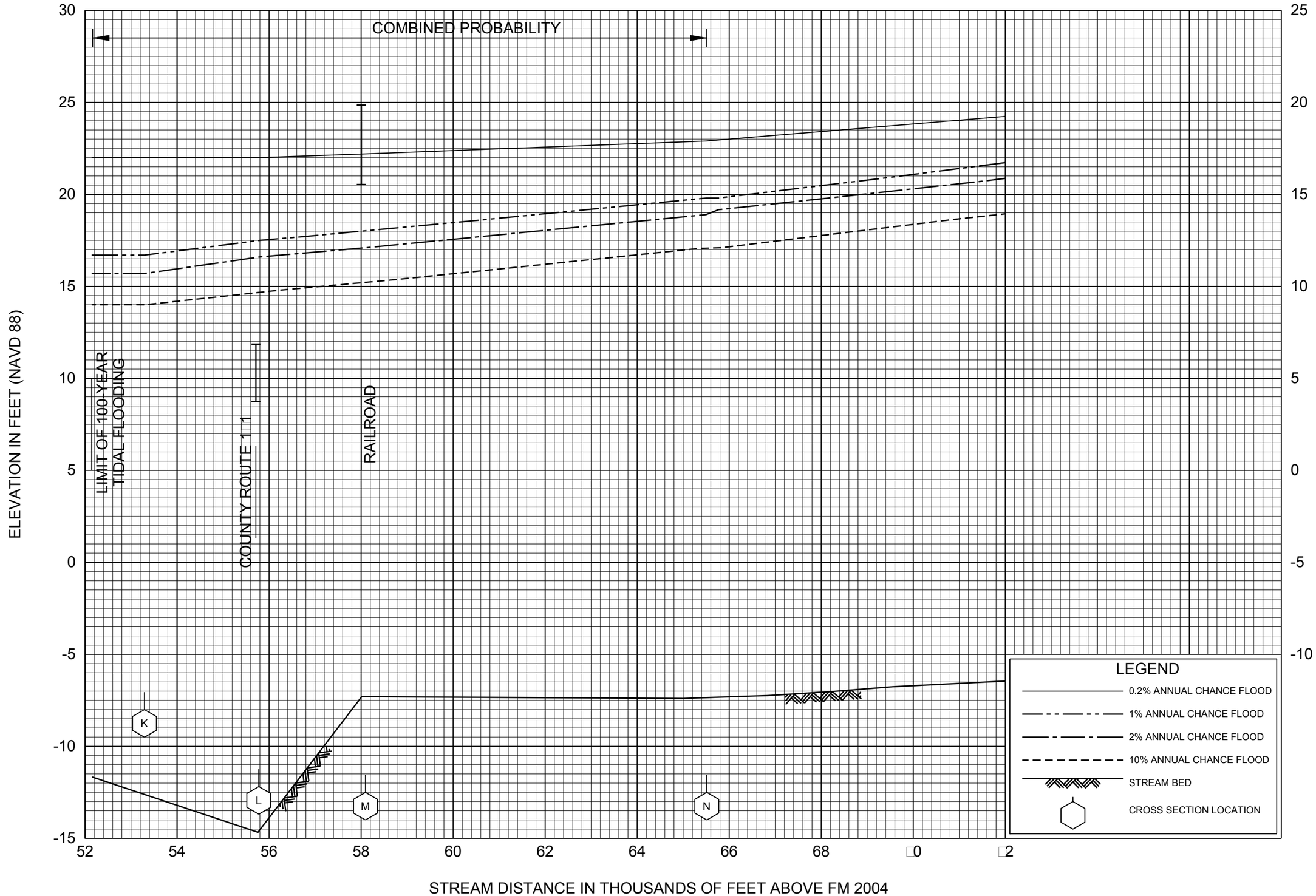

FLOOD PROFILES

CHOCOLATE BAYOU
(100-00-00)

FEDERAL EMERGENCY MANAGEMENT AGENCY

BRAZORIA COUNTY, TX
AND INCORPORATED AREAS

2 P

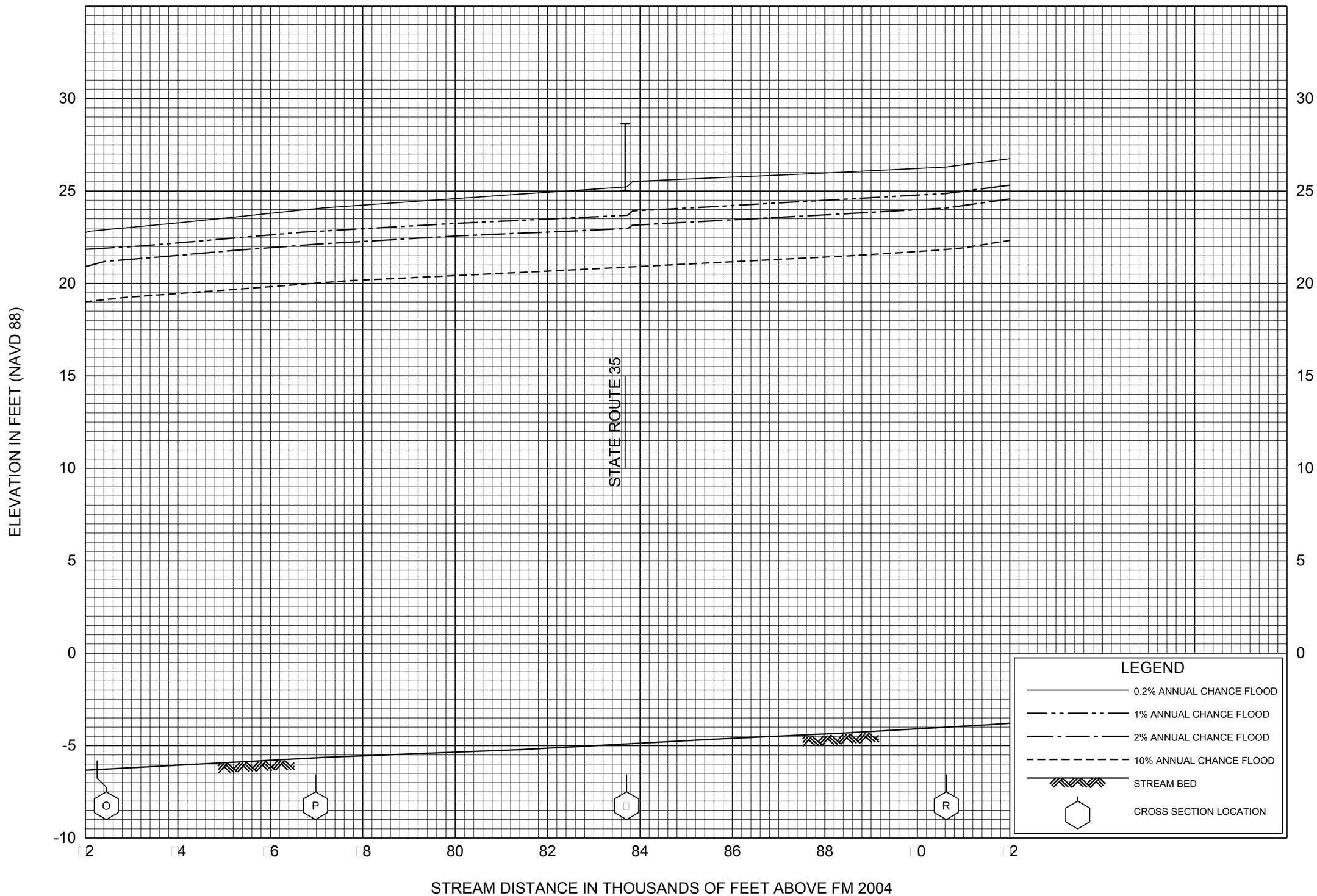

FLOOD PROFILES

CHOCOLATE BAYOU
(100-00-00)

FEDERAL EMERGENCY MANAGEMENT AGENCY

BRAZORIA COUNTY, TX
AND INCORPORATED AREAS

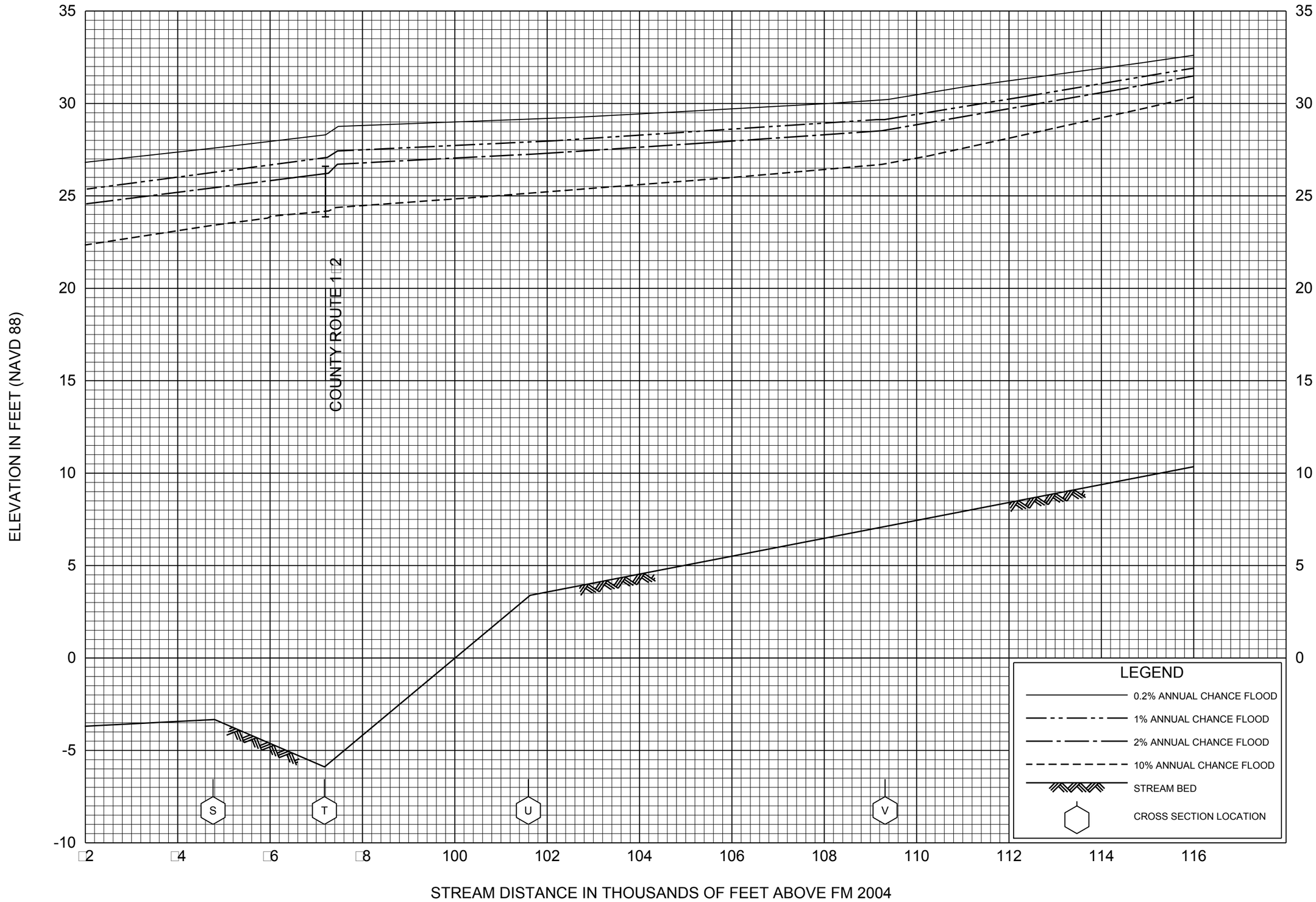

FLOOD PROFILES

CHOCOLATE BAYOU
(100-00-00)

FEDERAL EMERGENCY MANAGEMENT AGENCY

BRAZORIA COUNTY, TX
AND INCORPORATED AREAS

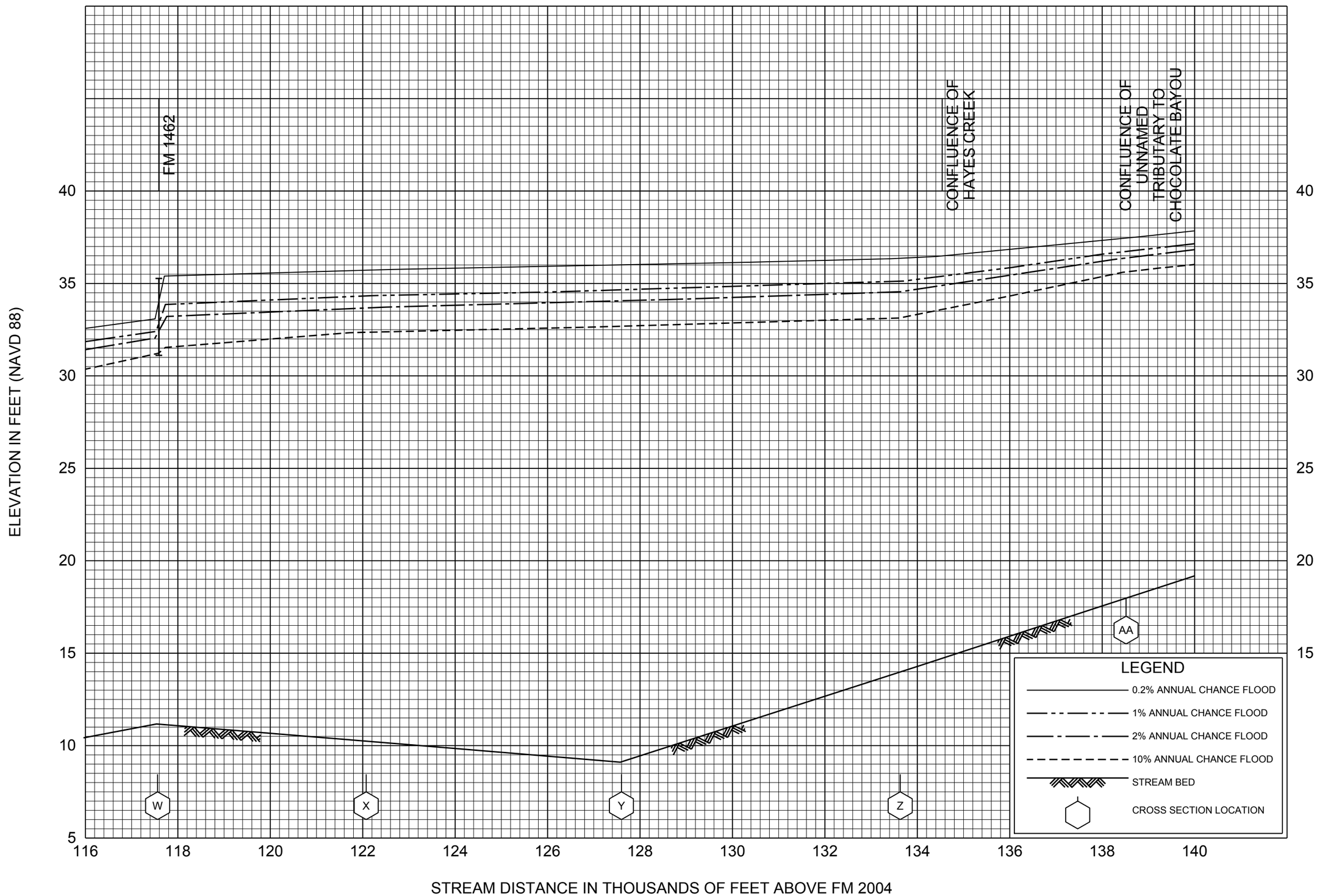

FLOOD PROFILES

CHOCOLATE BAYOU
(100-00-00)

FEDERAL EMERGENCY MANAGEMENT AGENCY

BRAZORIA COUNTY, TX
AND INCORPORATED AREAS

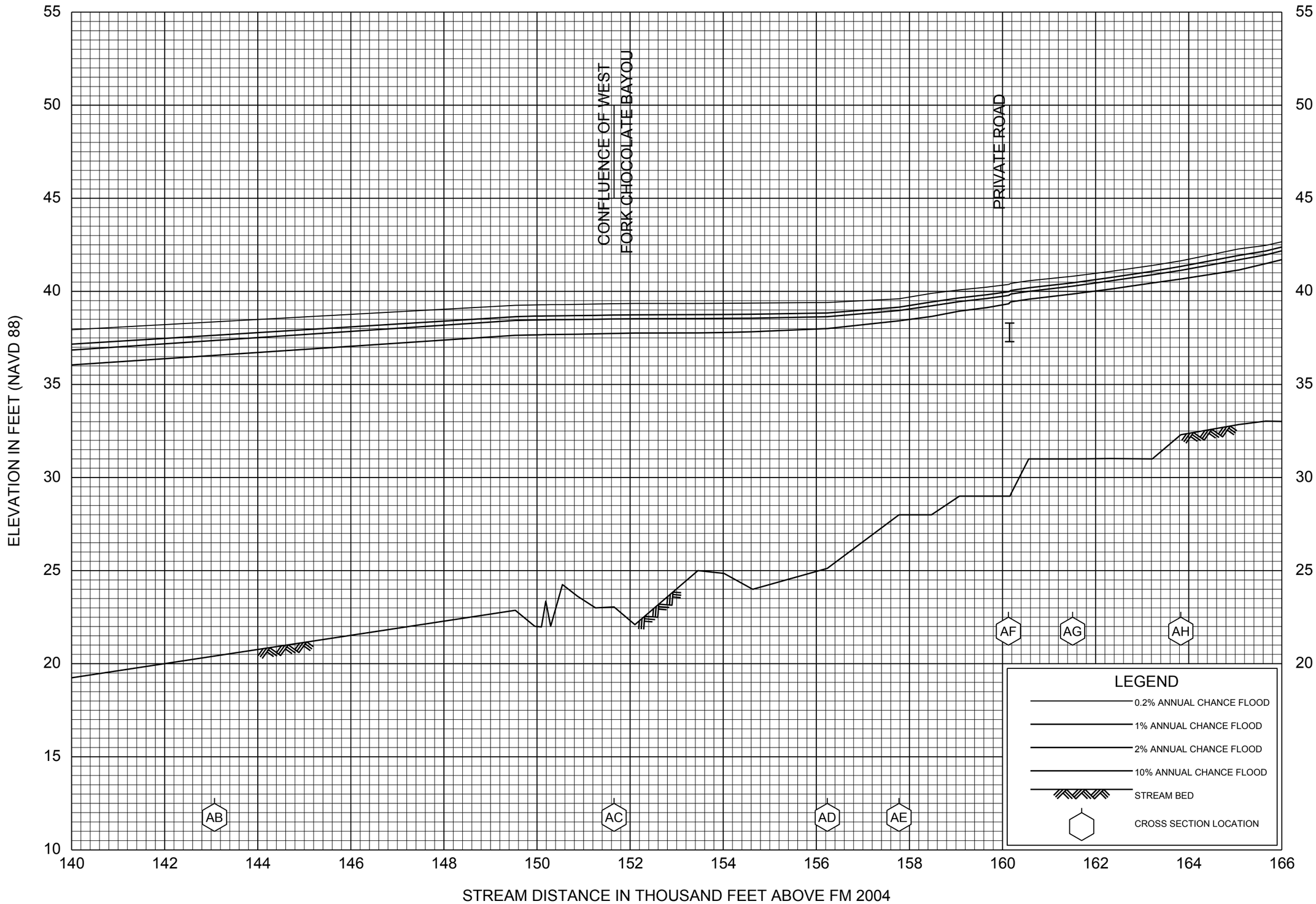

FLOOD PROFILES

CHOCOLATE BAYOU
(100-00-00)

FEDERAL EMERGENCY MANAGEMENT AGENCY

BRAZORIA COUNTY, TX
AND INCORPORATED AREAS

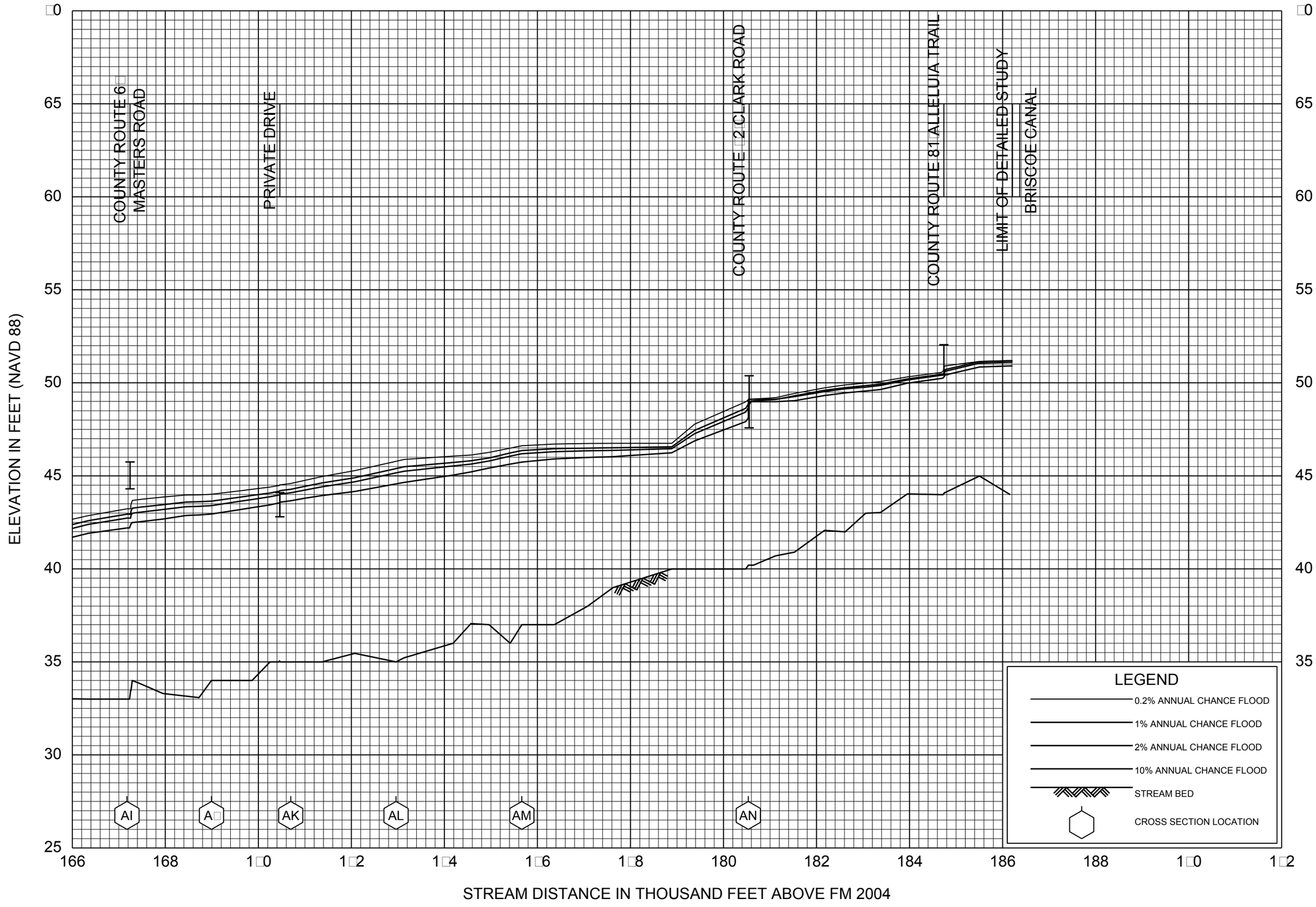

FLOOD PROFILES

CHOCOLATE BAYOU
(100-00-00)

FEDERAL EMERGENCY MANAGEMENT AGENCY

BRAZORIA COUNTY, TX
AND INCORPORATED AREAS

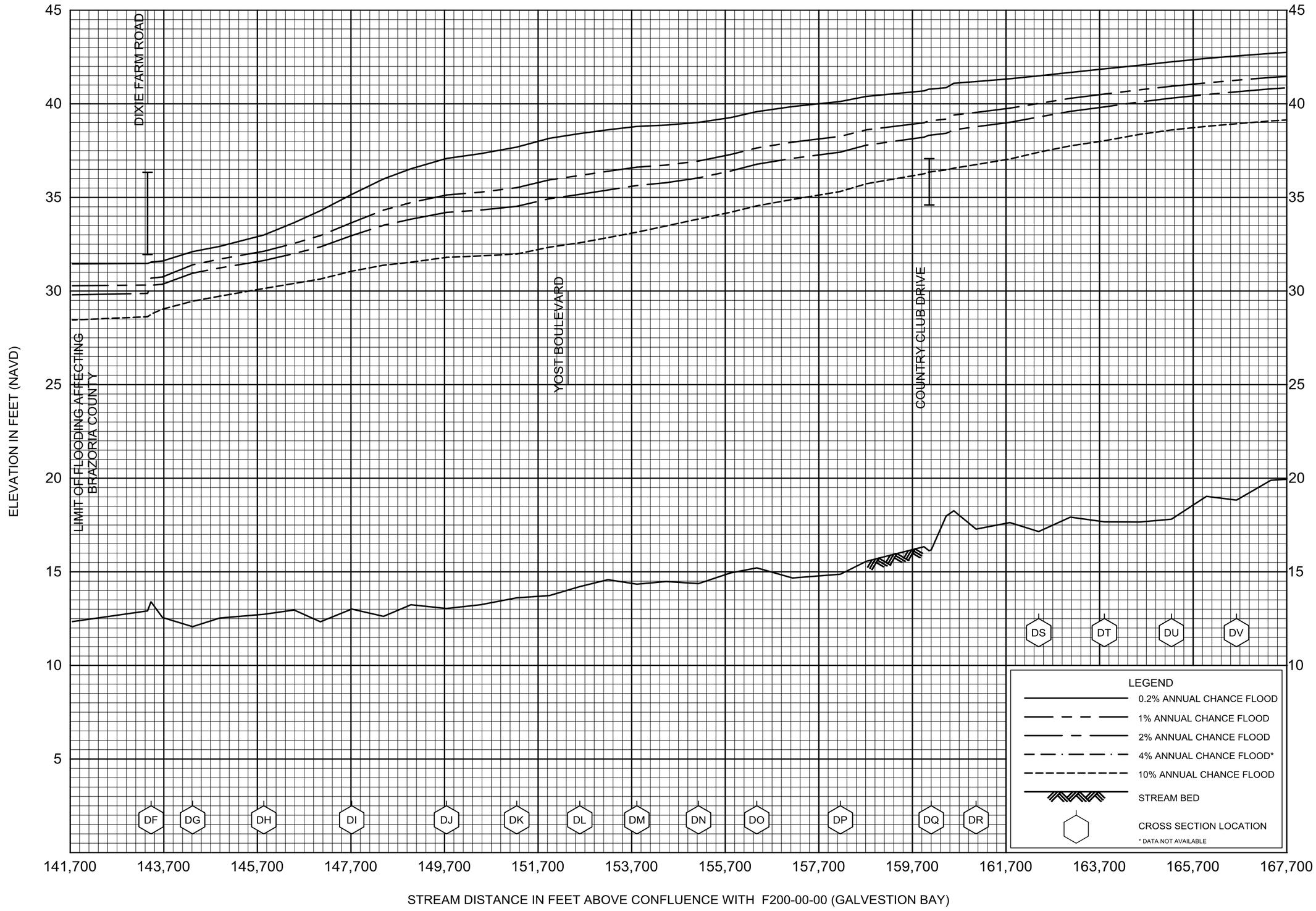

FLOOD PROFILES

CLEAR CREEK

FEDERAL EMERGENCY MANAGEMENT AGENCY

BRAZORIA COUNTY, TX

AND INCORPORATED AREAS

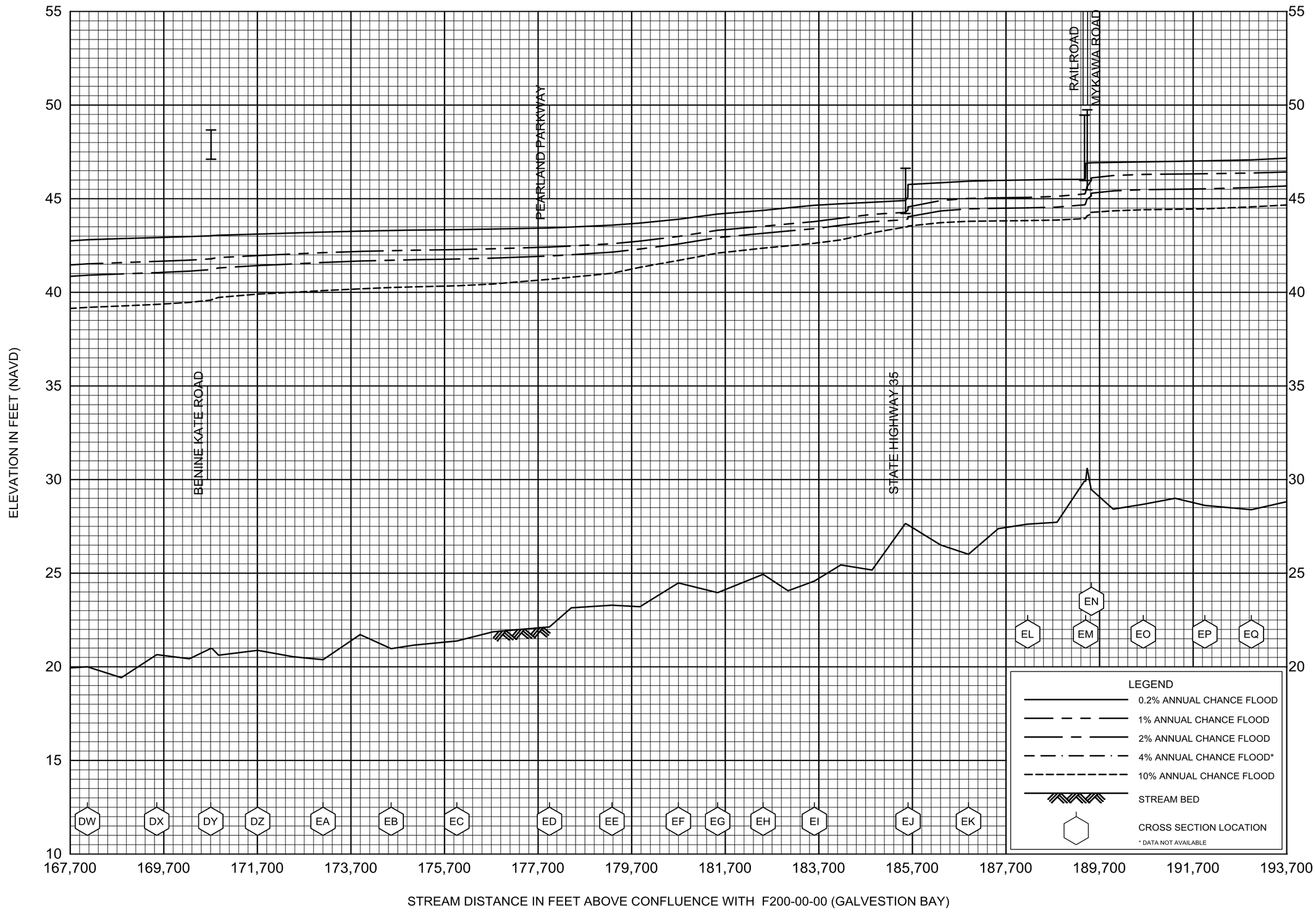

FLOOD PROFILES

CLEAR CREEK

FEDERAL EMERGENCY MANAGEMENT AGENCY

BRAZORIA COUNTY, TX

AND INCORPORATED AREAS

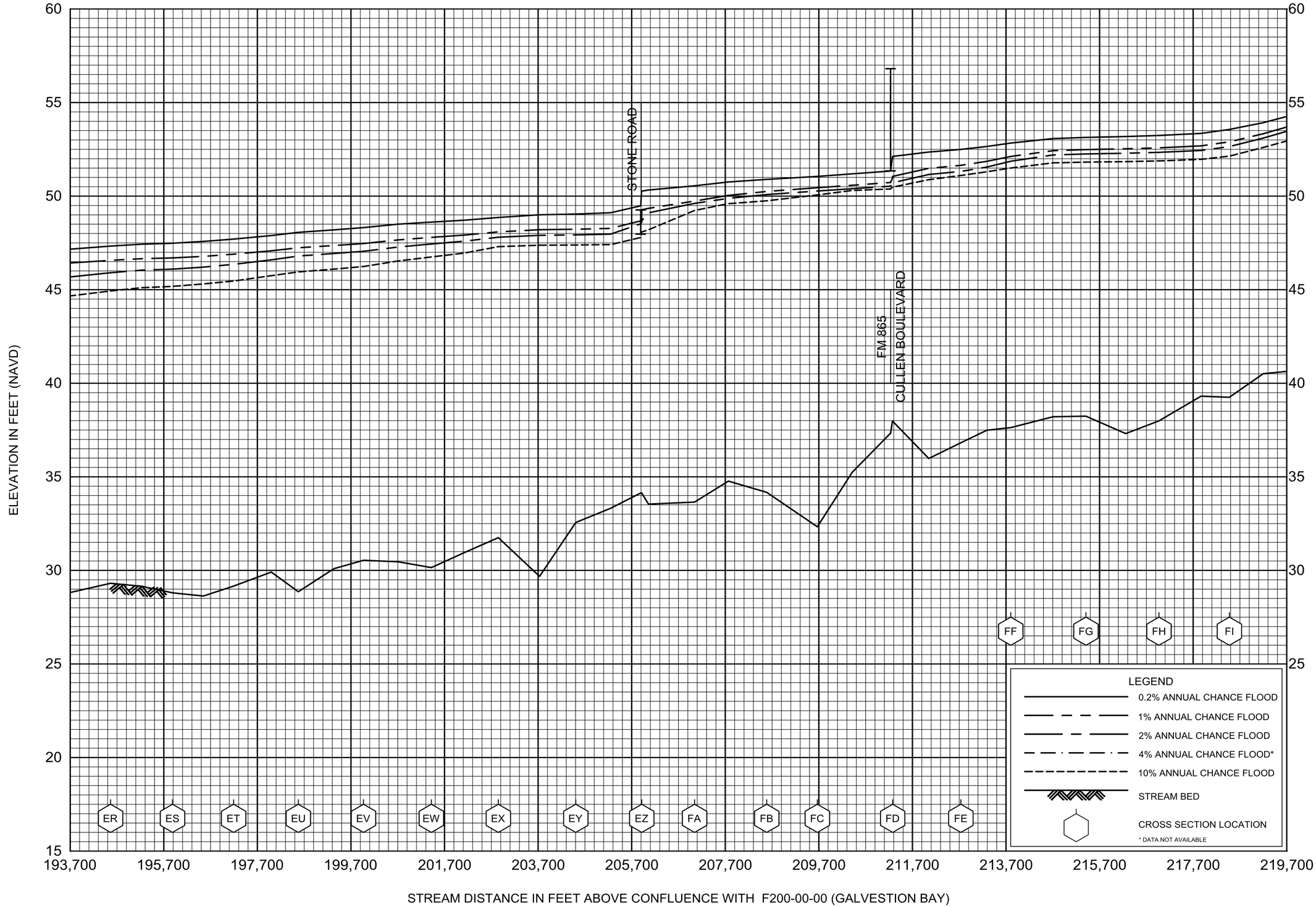

FLOOD PROFILES

CLEAR CREEK

FEDERAL EMERGENCY MANAGEMENT AGENCY

BRAZORIA COUNTY, TX

AND INCORPORATED AREAS

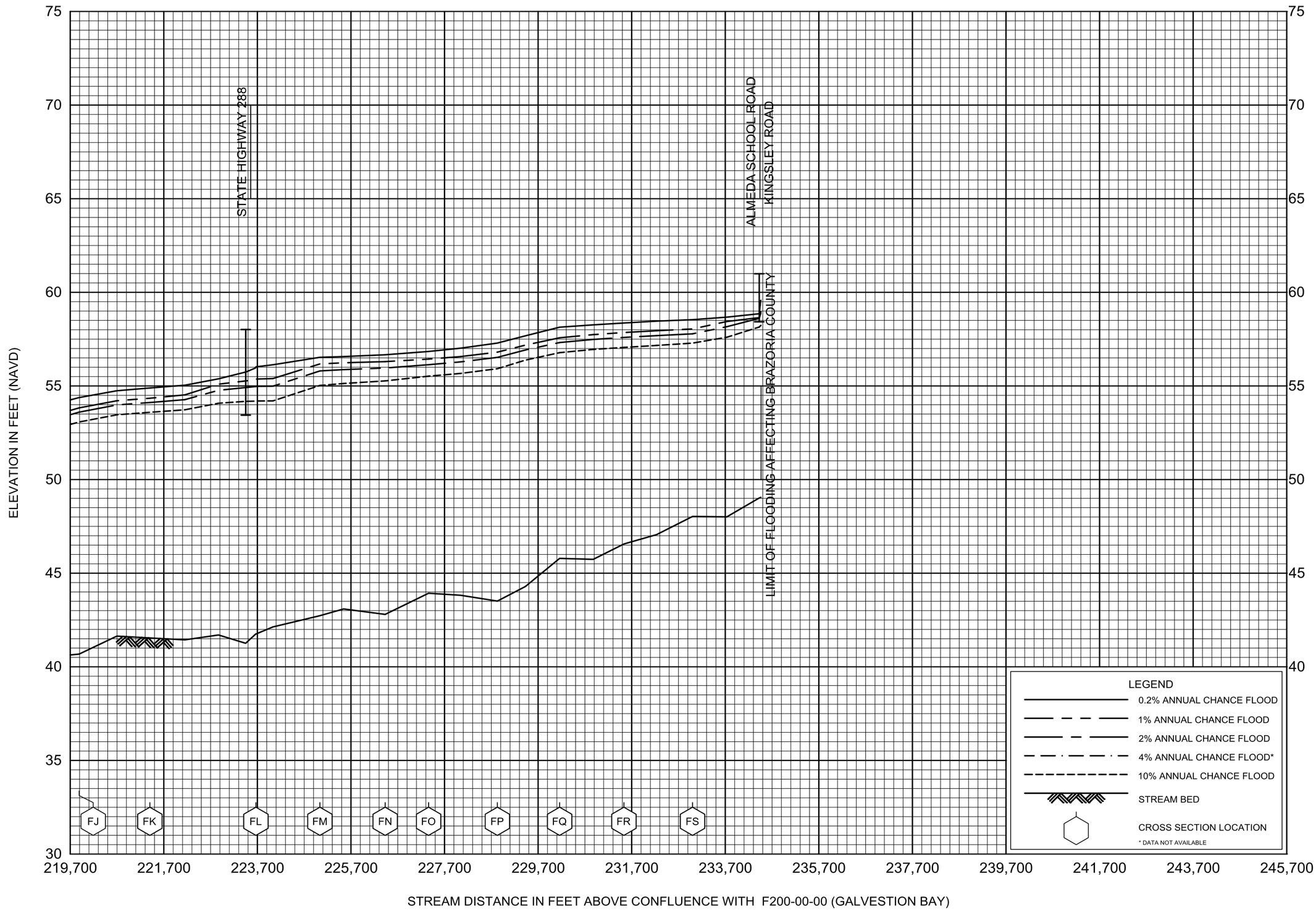

FLOOD PROFILES

CLEAR CREEK

FEDERAL EMERGENCY MANAGEMENT AGENCY

BRAZORIA COUNTY, TX

AND INCORPORATED AREAS

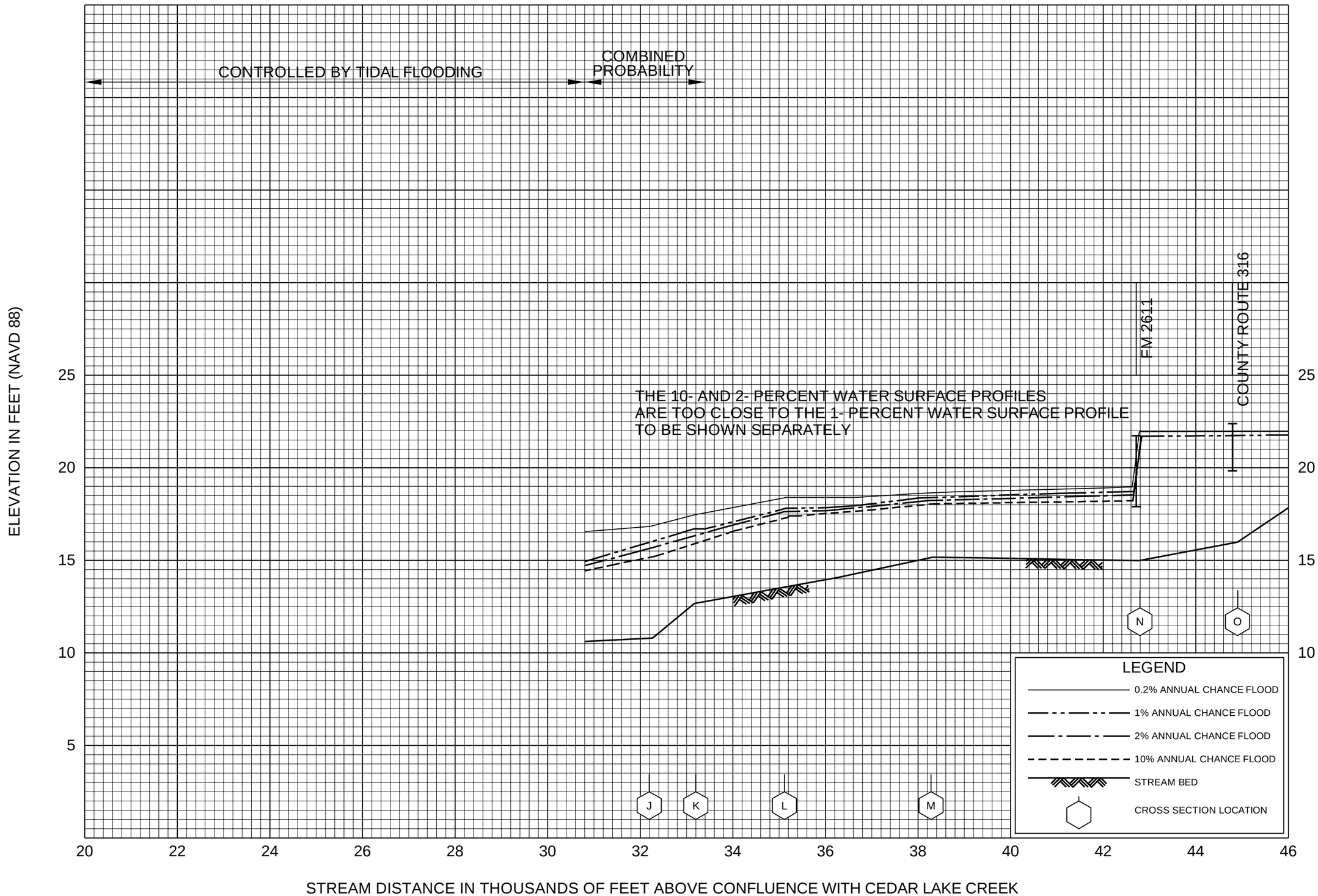

FLOOD PROFILES

COCKLEBUR SLOUGH

FEDERAL EMERGENCY MANAGEMENT AGENCY

BRAZORIA COUNTY, TX
AND INCORPORATED AREAS

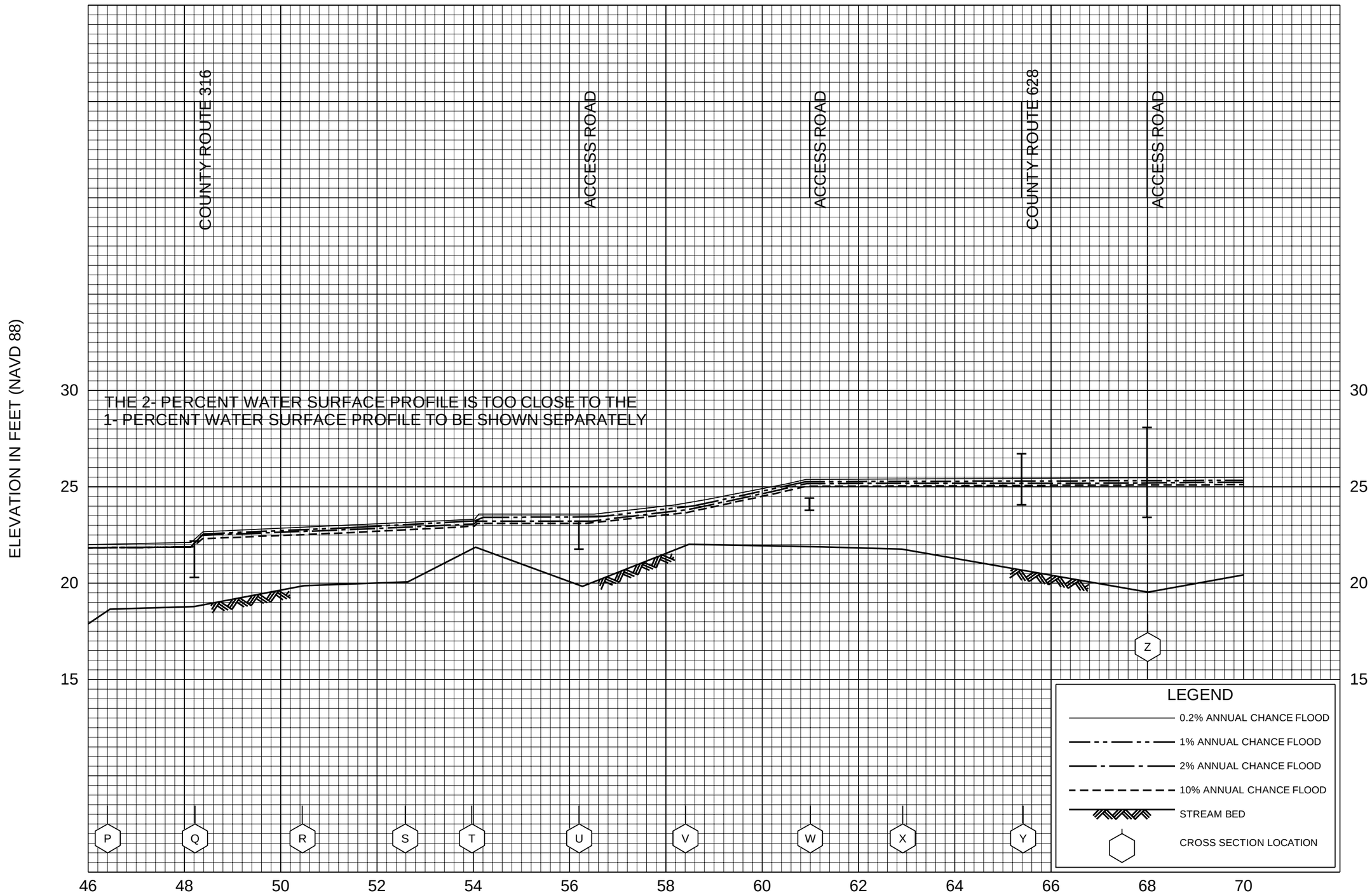

FLOOD PROFILES

COCKLEBUR SLOUGH

FEDERAL EMERGENCY MANAGEMENT AGENCY

BRAZORIA COUNTY, TX
AND INCORPORATED AREAS

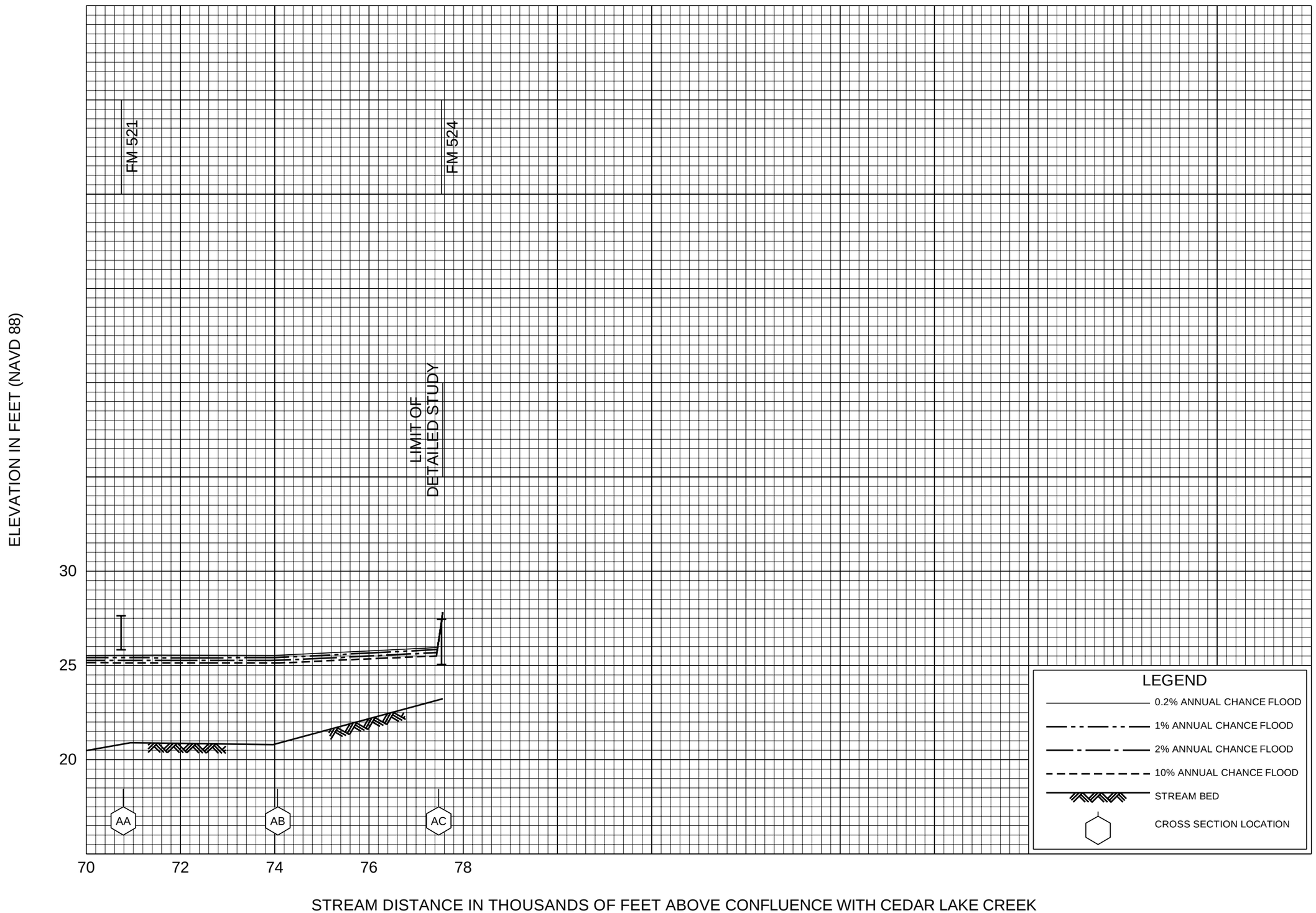

FLOOD PROFILES

COCKLEBUR SLOUGH

FEDERAL EMERGENCY MANAGEMENT AGENCY

BRAZORIA COUNTY, TX
AND INCORPORATED AREAS

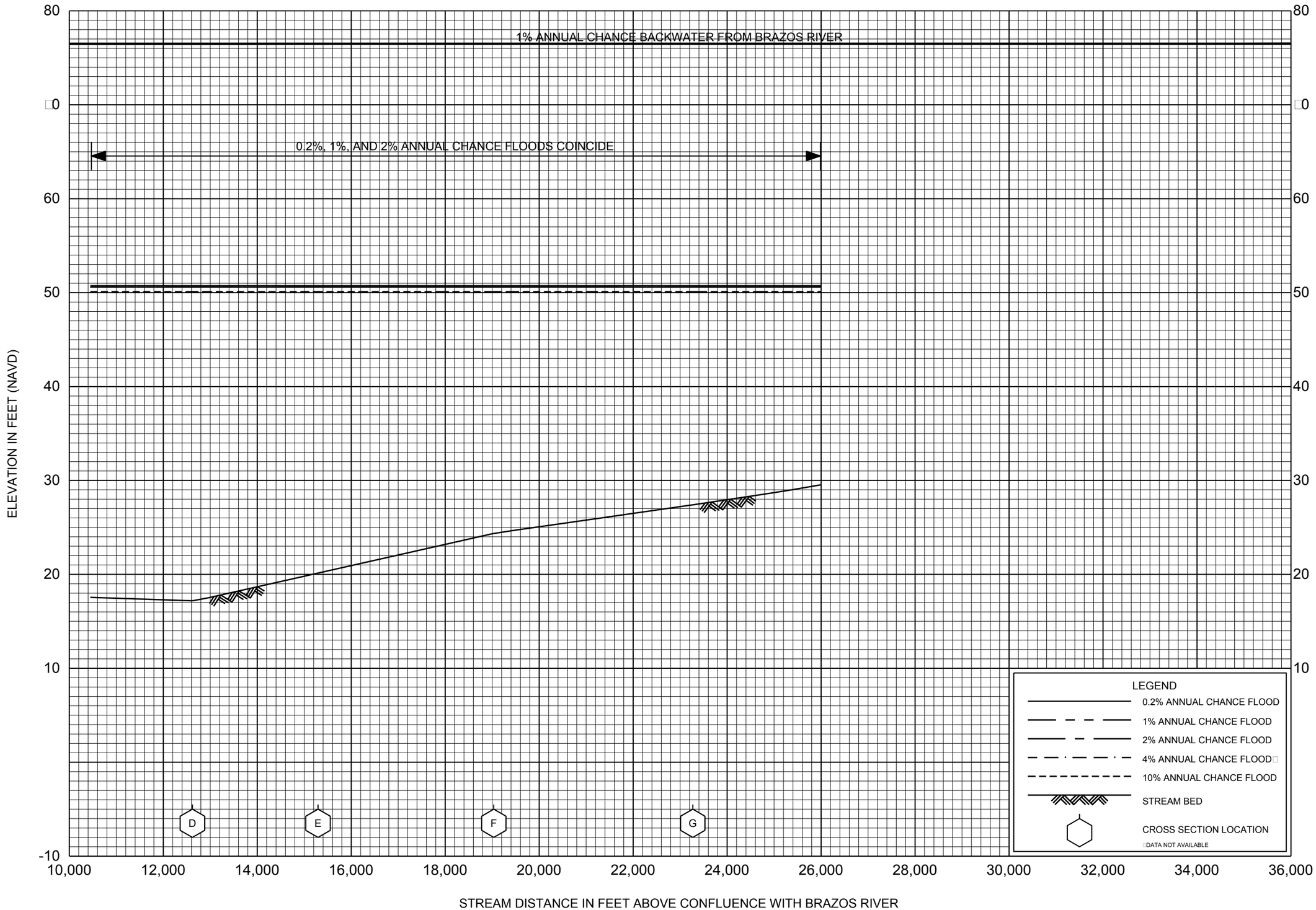

FLOOD PROFILES

COW CREEK

FEDERAL EMERGENCY MANAGEMENT AGENCY

BRAZORIA COUNTY, TX

AND INCORPORATED AREAS

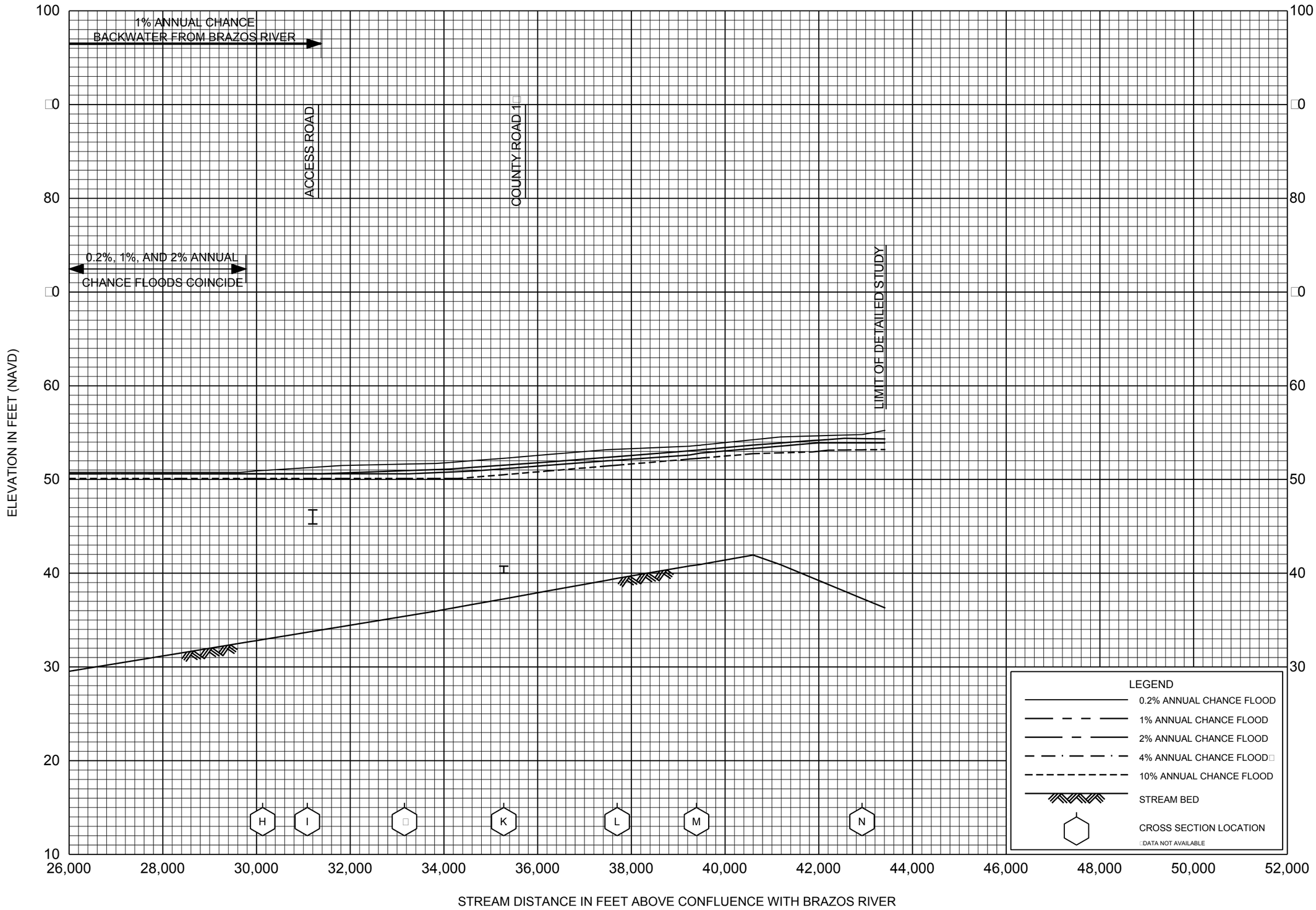

FLOOD PROFILES

COW CREEK

FEDERAL EMERGENCY MANAGEMENT AGENCY

BRAZORIA COUNTY, TX

AND INCORPORATED AREAS

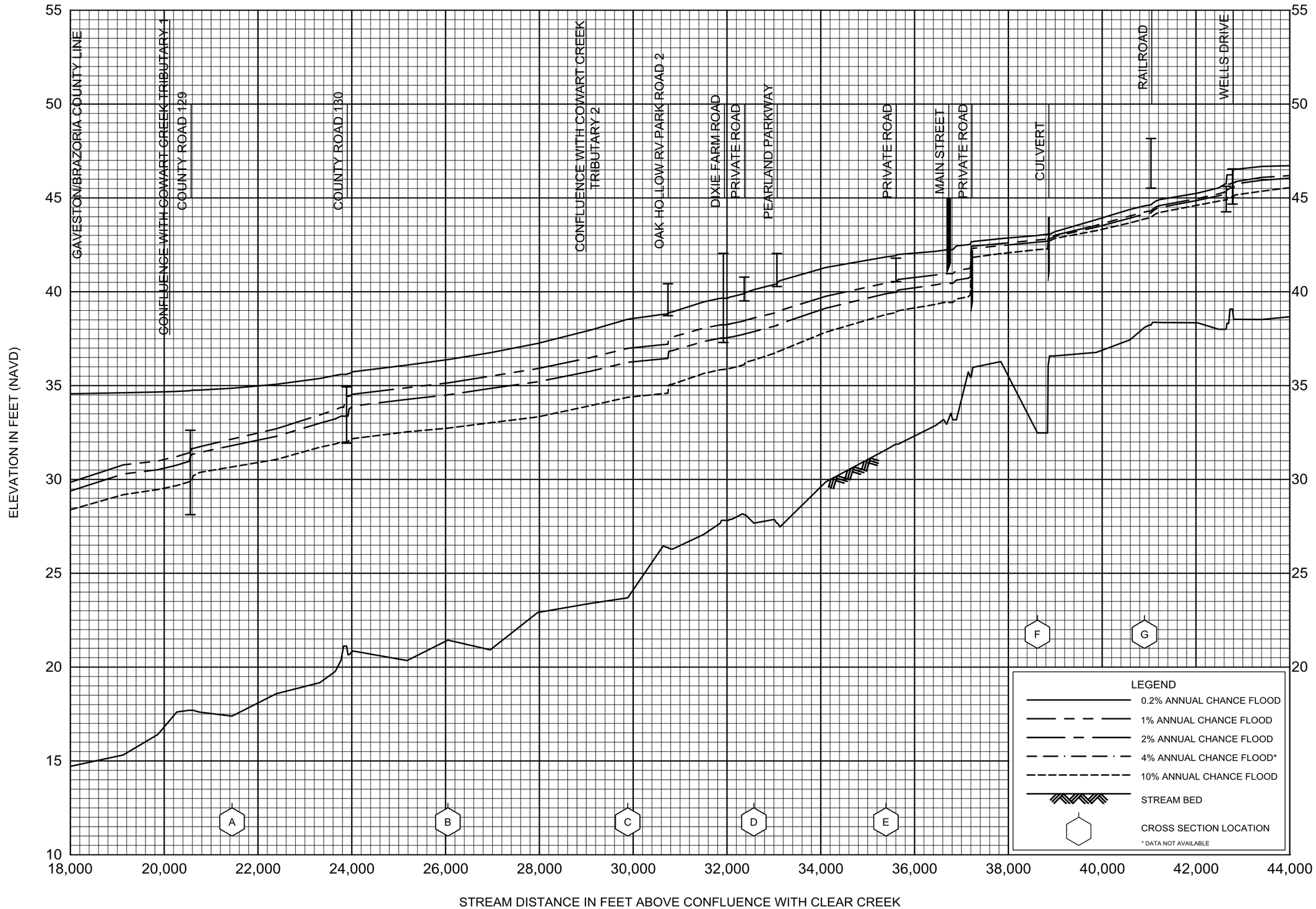

FLOOD PROFILES

COWART CREEK

FEDERAL EMERGENCY MANAGEMENT AGENCY

BRAZORIA COUNTY, TX

AND INCOPORATED AREAS

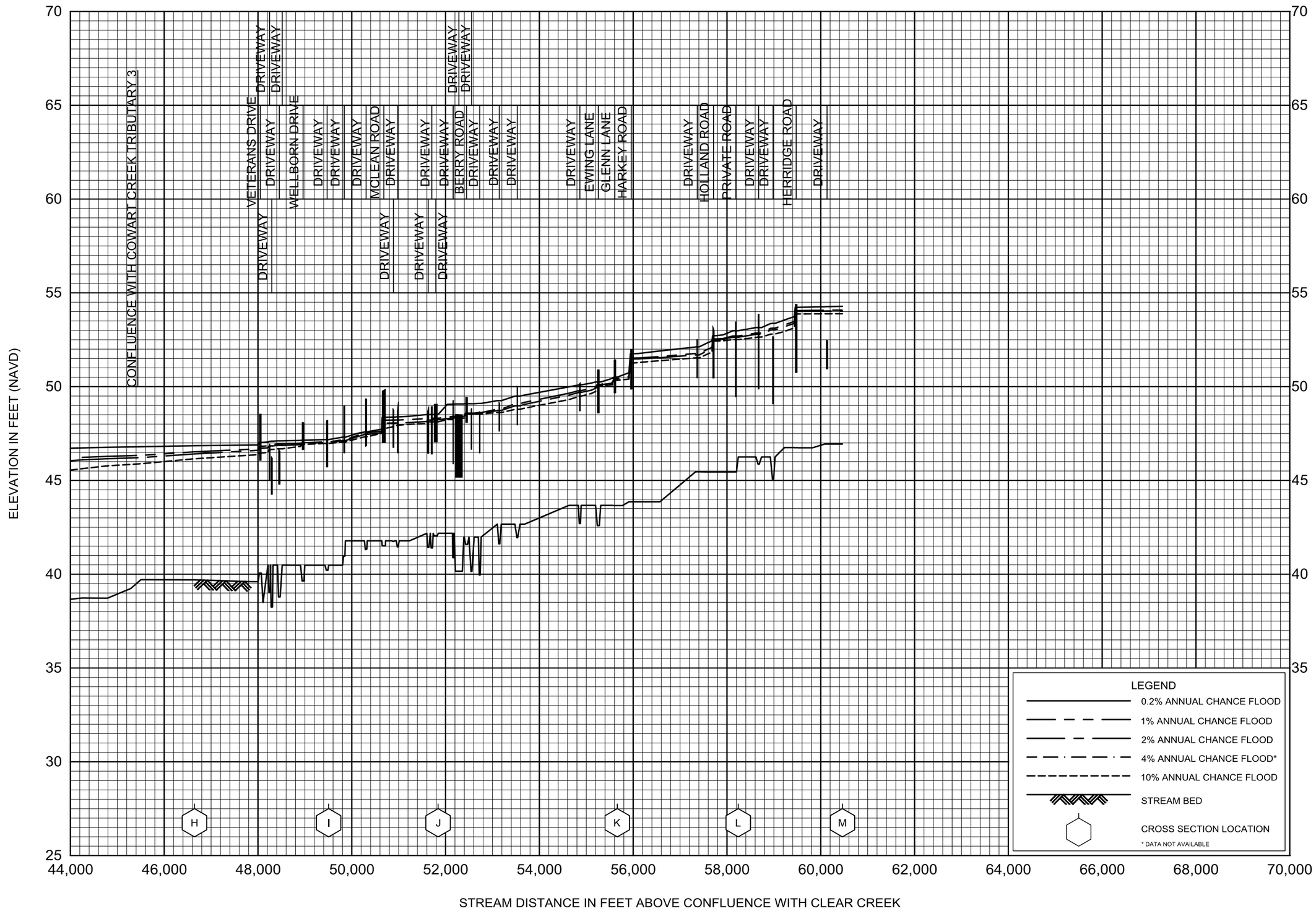

FLOOD PROFILES

COWART CREEK

FEDERAL EMERGENCY MANAGEMENT AGENCY

BRAZORIA COUNTY, TX

AND INCOPORATED AREAS

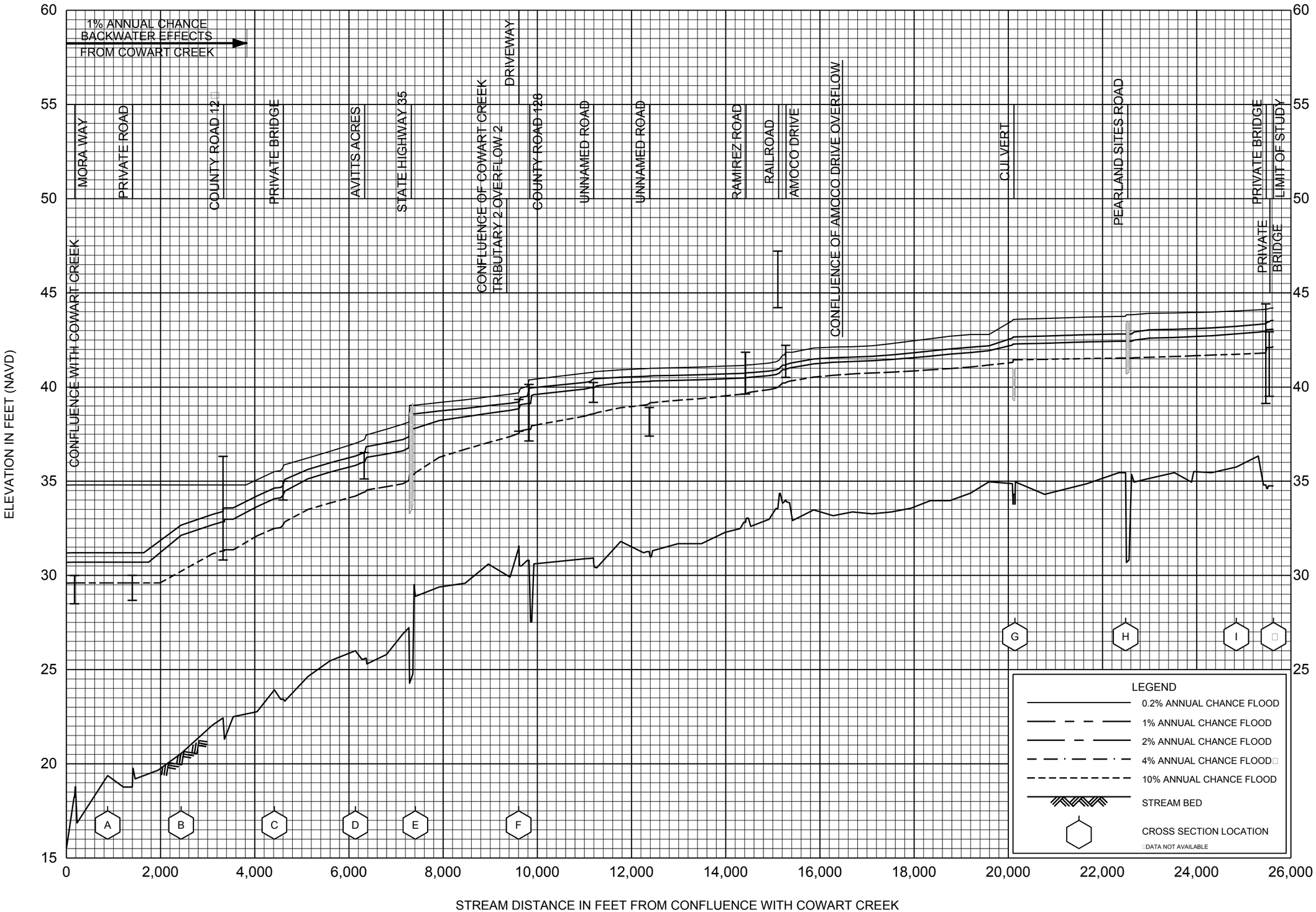

FLOOD PROFILES

COWART CREEK TRIBUTARY 1

FEDERAL EMERGENCY MANAGEMENT AGENCY

BRAZORIA COUNTY, TX

AND INCORPORATED AREAS

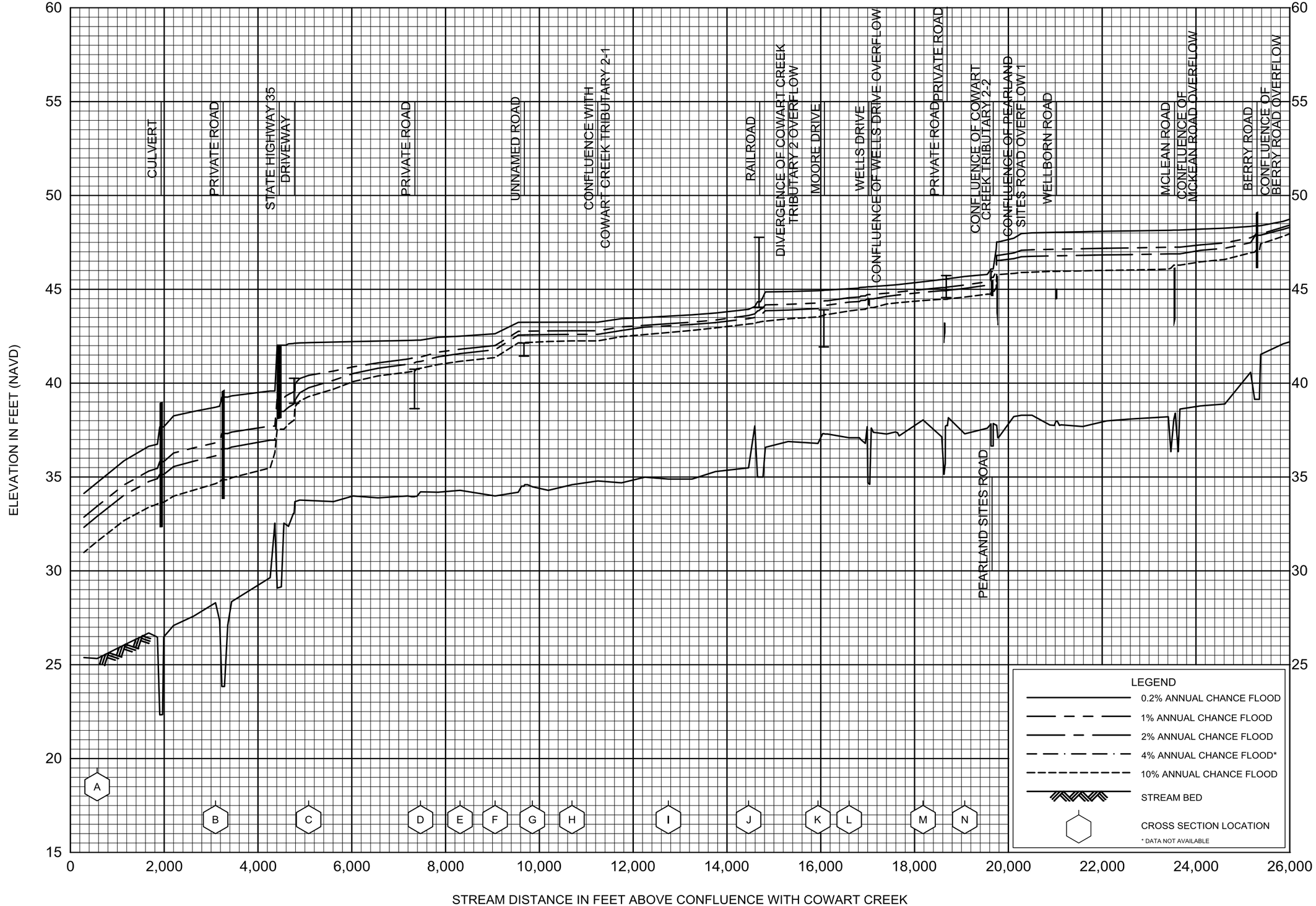

FLOOD PROFILES

COWART CREEK TRIBUTARY 2

FEDERAL EMERGENCY MANAGEMENT AGENCY

BRAZORIA COUNTY, TX

AND INCORPORATED AREAS

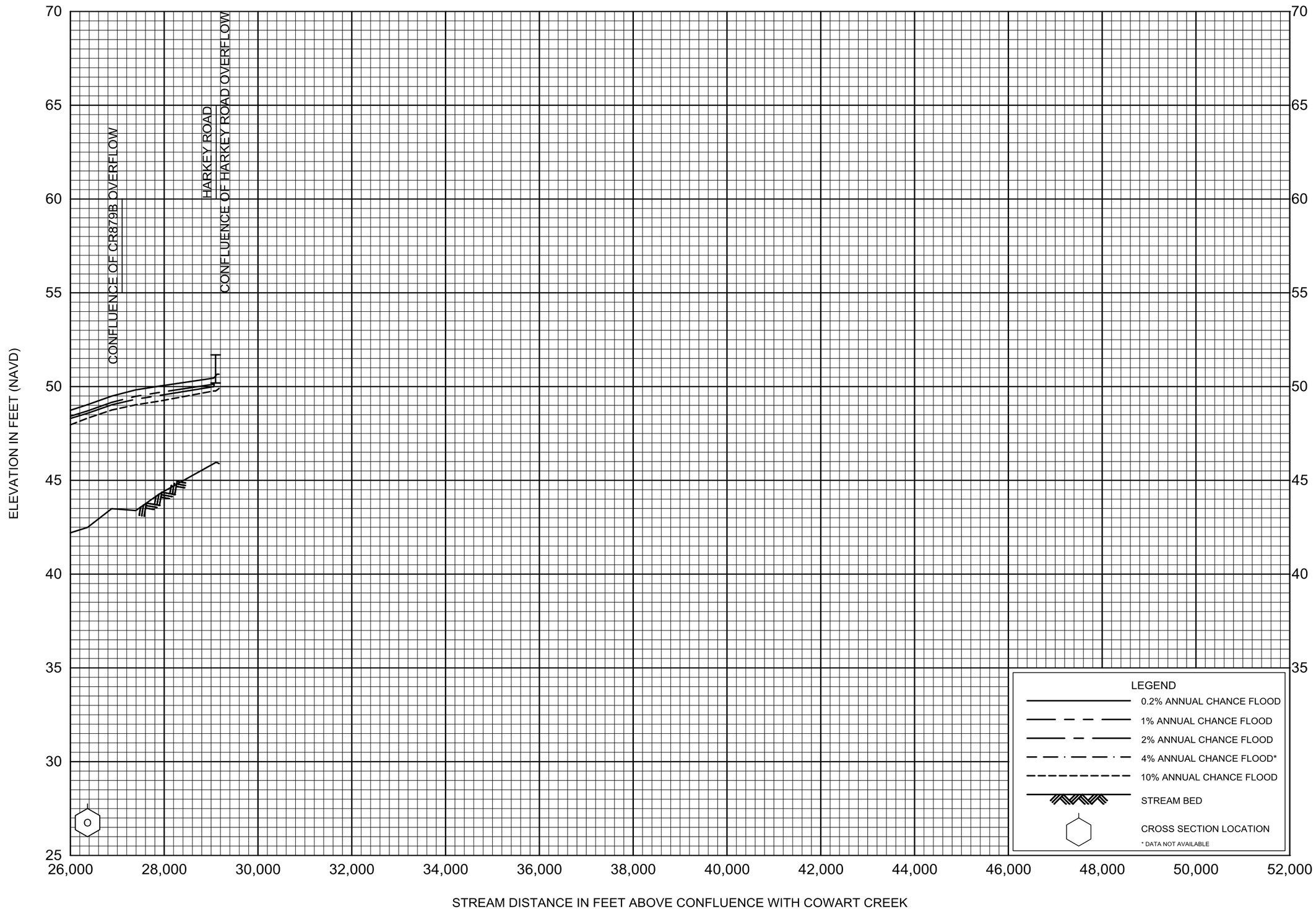

FLOOD PROFILES

COWART CREEK TRIBUTARY 2

FEDERAL EMERGENCY MANAGEMENT AGENCY

BRAZORIA COUNTY, TX

AND INCORPORATED AREAS